



## CITY OF HAVERHILL CITY COUNCIL AGENDA

Tuesday, December 14, 2021 at 7:00 PM

Theodore A. Pelosi, Jr. Council Chambers, 4 Summer st, Room 202

### In-Person/Remote Meeting

---

*This meeting/hearing of Haverhill City Council will be held in-person at the location provided on this notice. Members of the public are welcome to attend this in-person meeting. Please note that while an option for remote attendance and/or participation is being provided as a courtesy to the public, the meeting/hearing will not be suspended or terminated if technological problems interrupt the virtual broadcast, unless otherwise required by law. Members of the public with particular interest in any specific item on this agenda should make plans for in-person vs. virtual attendance accordingly.*

---

**1. OPENING PRAYER**

**2. PLEDGE OF ALLEGIANCE**

**3. APPROVAL OF MINUTES OF PRIOR MEETING**

**4. ASSIGNMENT OF THE MINUTES REVIEW FOR THE NEXT MEETING**

**5. COMMUNICATIONS FROM THE MAYOR:**

**6. COMMUNICATIONS FROM COUNCILLORS TO INTRODUCE AN INDIVIDUAL(S) TO ADDRESS THE COUNCIL:**

6.1. Councillor Bevilacqua requests to introduce Chief Robert Pistone in recognition of the Haverhill Police Department's accreditation from the Commission on Accreditation for Law Enforcement Agencies, CALEA

6.2. Councillor Jordan requests to introduce Erin Padilla and the launch of the Cogswell Club

**7. PUBLIC PARTICIPATION- REQUESTS UNDER COUNCIL RULE 28**

**8. COMMUNICATIONS AND REPORTS FROM CITY OFFICERS AND EMPLOYEES:**

8.1. Linda Koutoulas, City Clerk, submits the 2020 Reprecincting Map as well as the block data and Mike Owens of the Secretary of State's Office will join us virtually to answer any questions

8.2. Steven Bucuzzo, Purchasing Director, submits request to dispose of City Assets with value exceeding \$10,000 – two Fire Department vehicles and also submits related surplus Order *Related communication from Fire Chief Robert O'Brien*

8.2.1. Order – Fire Department's decommissioned 1987 Hahn Engine and 1991 International Ambulance be and hereby are declared surplus and available for disposition

**9. UTILITY HEARING(S) AND RELATED ORDER(S):**



**CITY OF HAVERHILL  
CITY COUNCIL AGENDA**

**Tuesday, December 14, 2021 at 7:00 PM**

**Theodore A. Pelosi, Jr. Council Chambers, 4 Summer st, Room 202  
In-Person/Remote Meeting**

---

**10. HEARINGS AND RELATED ORDERS:**

- 10.1. City Tax Assessor, Christine Webb requests to present an *additional amended* Tax Classification Hearing for Fiscal Year 2022, including related Orders:
- 10.1.1. Order – that the residential factor for fiscal year 2022 be adopted as:
  - 10.1.2. Order – that the City shall adopt a commercial exemption
  - 10.1.3. Order – that the City shall adopt a residential exemption
  - 10.1.4. Order – that the City shall select an open space discount factor
  - 10.1.5. Order – that the City Council of the City of Haverhill hereby accepts the provision of the Massachusetts General Laws, Chapter 59, Section 5, Clauses 17E and 42D with respect to Permanent acceptance of the annual C.P.I. index increase to the tax exemptions for the elderly.
  - 10.1.6. Order – that the City Council accept 100% of C.P.I. (Consumer Price Index) increase reported by the State for F.Y. 2022 Exemptions. The 2022 C.P.I. amount is 1.4%
- 10.2. Document 74; William Pillsbury, Jr – Economic Development & Planning Director requests hearing for Zoning Amendment to City Code Chapter 255 and submits Ordinance *postponed from September 21 2021*  
*Related communication from William Pillsbury Jr to postpone this hearing on inclusionary zoning to January 25 2022 meeting*
- 10.2.1. Document 74-B; Ordinance re: Amend City Zoning Ordinance Chapter 255 by adding: 8.3 Inclusionary Zoning – All housing projects in City shall require a minimum of 10% of all units to be affordable as a condition of approval  
*Filed June 30 2021*
- 10.3. Document 93; Robert Ward, Deputy DPW Director requests hearing for proposed Zoning Amendment to Chapter 255, of City Code to facilitate updates to the Water Supply Overlay Protection District (WSPOD) map  
*favorable recommendation from Planning Board and Director*
- 10.3.1. Document 93-B; Ordinance re: Water Supply Protection Overlay District  
*Filed October 20 2021*

**11. APPOINTMENTS:**

**11.1. Confirming Appointments:**

- 11.1.1. *Haverhill Cultural Council*, Tita Antonopoulos, 29 Emily st- re-appointment  
Expires December 31, 2024 To Be Confirmed

**11.2. Non-Confirming Re-Appointments :**

- 11.2.1. **Constables** – Ronald Bertheim, 116 Lenox av  
Steven Ring, 90 Linwood st  
Lohan Silva Moreira, 20 Hillside st  
Jared Rankin – North Wilmington, MA *pending payment*  
*All expire December 1, 2022*

**11.3. Resignations:**



# CITY OF HAVERHILL CITY COUNCIL AGENDA

Tuesday, December 14, 2021 at 7:00 PM

Theodore A. Pelosi, Jr. Council Chambers, 4 Summer st, Room 202

In-Person/Remote Meeting

## 12. PETITIONS:

- 12.1. William Cox Jr, City Solicitor, requests hearing to amend Zoning Chapter of City Code regarding Home Occupation – Music or Art Pupils and submits related Zoning Ordinance

Refer to Planning Board and  
Council Hearing Jan 25 2022

- 12.1.1. Ordinance re: Zoning – Amend Chapter 255 to add after the word “employees” in said subsection (6): “.except for not more than five (5) music or art pupils at any time and only between the hours of 7 am and 9 pm, Monday thru Saturday.”

File 10 days

- 12.2. **Applications Handicap Parking Sign: with police approval**

- 12.3. **Amusement/Event Applications:**

- 12.4. **Auctioneer License:**

- 12.5. **Tag Days:**

- 12.5.1. *Model Un at HHS, December 18 & 19*

- 12.6. **One Day Liquor License:**

- 12.7. **Annual License Renewals:**

- 12.7.1. **Hawker Peddlers License 2022 - Fixed location**

- 12.7.2. **Coin-Op License Renewals - with Police Dept approval**

- 12.7.2.1. GLS Associates Ice Rink, 12 Coin-ops 7 Parkridge rd

- 12.7.3. **Drainlayer License Renewals for 2022 -with City Engineer approval**

- 12.7.3.1. Steve Allen

- 12.7.3.2. Stephen Doherty

- 12.7.3.3. Ricard Early Jr.

- 12.7.3.4. John Enos

- 12.7.3.5. Peter Holland

- 12.7.3.6. David Lafoe

- 12.7.3.7. Michael Mazzotta

- 12.7.3.8. William Sawyer

- 12.7.4. **Christmas Tree Vendor:**

- 12.7.5. **Taxi Driver Licenses for 2022:**

- 12.7.6. **Taxi License**

- 12.7.7. **Junk Dealer License**

- 12.7.8. **Pool Tables**

- 12.7.9. **Sunday Pool**

- 12.7.10. **Bowling**

- 12.7.11. **Sunday Bowling**

- 12.7.12. **Buy & Sell Second Hand Articles**

- 12.7.13. **Buy & Sell Second Hand Clothing**

- 12.7.14. **Pawnbroker license**

- 12.7.15. **Fortune Teller**

- 12.7.16. **Buy & Sell Old Gold**

- 12.7.17. **Roller Skating Rink**

- 12.7.18. **Sunday Skating**



## CITY OF HAVERHILL CITY COUNCIL AGENDA

Tuesday, December 14, 2021 at 7:00 PM

Theodore A. Pelosi, Jr. Council Chambers, 4 Summer st, Room 202

### In-Person/Remote Meeting

- 
- |          |                                      |
|----------|--------------------------------------|
| 12.7.19. | Exterior Vending Machines            |
| 12.7.20. | Limousine/Livery License/Chair Cars: |
- 

#### 13. MOTIONS AND ORDERS:

- 13.1. Order – That the City of Haverhill in accordance with the provisions of Chapter 44 Section 53A accept the so called The Coronavirus Aid, Relief, and Economic Security (CARES) Act grant from the Federal Government for the CARES Act implemented a variety of programs to address issued related to the onset of the COVID-19 pandemic
- 13.2. Order - That the City of Haverhill in accordance with the provisions of Chapter 44 Section 53A accept the so called The American Rescue Plan (ARP) Act Grant from the Federal Government for the American Rescue Plan also creates a variety of new programs to address continuing pandemic-related crises, and fund recovery efforts as the United States begins to emerge from the COVID-19 pandemic

#### 14. ORDINANCES (FILE 10 DAYS)

- 14.1. Ordinance re: Vehicles and Traffic – Parking Restriction- Irving av – No Parking both sides from its intersection with Mountain av north for 125' File 10 days
- 14.2. Ordinance re: Vehicles and Traffic - Lafayette Sq Parking Lot- Unrestricted Parking \*Existing Ordinances regarding this Parking Lot be deleted File 10 days
- 14.3. Ordinance re: Vehicles and Traffic – Prohibited Turns – add the following: Lafayette av – Egress to Lafayette sq – Left Turn Prohibited and Moody st – Egress to Golden Hill av – Right Turn Prohibited - \* This prohibition applies to trucks only File 10 days

#### 15. COMMUNICATIONS FROM COUNCILLORS:

- 15.1. Councillor Macek requests a discussion on the expansion of Waterfront District Zoning along the Merrimack River side of River Street running from the Comeau Bridge to Swain Street
- 15.2. Councillor McGonagle requests a discussion to ensure that a plan is in place to make sure federal funds are used towards the budget for intended purposes when the new CFO, and Auditor, Angel Willis, begins in January 2022

#### 16. UNFINISHED BUSINESS OF PRECEDING MEETING:

- 16.1. Document 49-F; Robert Ward, Deputy DPW Director regarding purchase of Land at 197 Corliss Hill Road and submits proposed Loan Order
  - 16.1.1. Document 26-F; Loan Order – for purchase of a portion of the parcel of land identified as 197 Corliss Hill rd and Assessor's Map 462, Block 204, Lot 71 B for the purpose of water supply protection *filed December 1 2021*
- 16.2. Document 91-M; Council President Barrett requests a discussion regarding the catch basins in the City *postponed from November 30 2021*



**CITY OF HAVERHILL  
CITY COUNCIL AGENDA**

**Tuesday, December 14, 2021 at 7:00 PM**

**Theodore A. Pelosi, Jr. Council Chambers, 4 Summer st, Room 202**

**In-Person/Remote Meeting**

---

- 17. RESOLUTIONS AND PROCLAMATIONS:**
- 18. COUNCIL COMMITTEE REPORTS AND ANNOUNCEMENTS**
- 19. DOCUMENTS REFERRED TO COMMITTEE STUDY**
- 20. LONG TERM MATTERS STUDY LIST**
- 21. ADJOURN**

**CITY COUNCIL**

**MELINDA E. BARRETT**  
*PRESIDENT*  
**COLIN F. LePAGE**  
*VICE PRESIDENT*  
**JOSEPH J. BEVILACQUA**  
**JOHN A. MICHITSON**  
**THOMAS J. SULLIVAN**  
**TIMOTHY J. JORDAN**  
**MICHAEL S. MCGONAGLE**  
**MARY ELLEN DALY O'BRIEN**  
**WILLIAM J. MACEK**



**CITY OF HAVERHILL**  
HAVERHILL, MASSACHUSETTS 01830-5843


HAU CITY CLERK DEC10/21 AM 9:09

611  
CITY HALL, ROOM 204  
4 SUMMER STREET  
TELEPHONE: 978 374-2328  
FACSIMILE: 978 374-2329  
www.cityofhaverhill.com  
citycnd@cityofhaverhill.com

December 8, 2021

TO: President and Members of the City Council:

Councillor Bevilacqua wishes to introduce Chief Robert P. Pistone in recognition of the Haverhill Police Department's accreditation from the Commission on Accreditation for Law Enforcement Agencies, CALEA.

  
City Councillor Joseph Bevilacqua

(meeting 12/14/2021)

**CITY COUNCIL**

**MELINDA E. BARRETT**  
*PRESIDENT*  
**COLIN F. LePAGE**  
*VICE PRESIDENT*  
**JOSEPH J. BEVILACQUA**  
**JOHN A. MICHITSON**  
**THOMAS J. SULLIVAN**  
**TIMOTHY J. JORDAN**  
**MICHAEL S. MCGONAGLE**  
**MARY ELLEN DALY O'BRIEN**  
**WILLIAM J. MACEK**



**CITY OF HAVERHILL**  
HAVERHILL, MASSACHUSETTS 01830-5843

HAU CITY CLERK DEC 10/21 AM 9:09

612  
CITY HALL, ROOM 204  
4 SUMMER STREET  
TELEPHONE: 978 374-2328  
FACSIMILE: 978 374-2329  
[www.cityofhaverhill.com](http://www.cityofhaverhill.com)  
[citycncl@cityofhaverhill.com](mailto:citycncl@cityofhaverhill.com)

December 10, 2021

To: President and Members of the City Council:

Councillor Jordan to introduce Erin Padilla and the launch of the Cogswell Club.

  
City Councillor Timothy Jordan

(meeting 12/14/21)



# Haverhill

City Clerk's Office, Room 118  
Phone: 978-374-2312 Fax: 978-373-8490  
cityclerk@cityofhaverhill.com

11

December 9 2021

City Council President Melinda Barrett and  
Members of the Haverhill City Council

**RE: 2020 Reprecincting map**

Dear Madam President and City Councillors:

As you may know, following each Federal decennial census we are required to redraw our precinct maps to adjust for population increases and decreases.

I have worked with the Reprecincting Task Force to achieve this. I am submitting to the Council the results of our efforts following several revisions.

The City is required to submit the approved map, after a vote of the City Council, by DECEMBER 15.

I am including the Map and the descriptions as well as the block data.

Mike Owens of the Secretary of State's office will join us virtually Tuesday to answer any questions you may have.

Sincerely,

**Linda L. Koutoulas**  
**Haverhill City Clerk**



NEW HAMPSHIRE

MERRIMAC

WEST NEWBURY

GROVELAND

METHUEN

NORTH ANDOVER

BOXFORD

GEORGETOWN

LAWRENCE

# City of Haverhill



Map Prepared for the City of Haverhill  
Courtesy of William F. Galvin, Census Liaison  
Secretary of the Commonwealth

## 2020 Population • 67,787

| Minimum 5% | Target Population | Maximum 5% |
|------------|-------------------|------------|
| 3,057      | 3,228             | 3,399      |

### Precinct Boundaries Haverhill

| Precinct | 2020 Population | Variance |
|----------|-----------------|----------|
| 1-1      | 3,374           | 4.52     |
| 1-2      | 3,376           | 4.58     |
| 1-3      | 3,368           | 4.34     |
| 2-1      | 3,116           | -3.47    |
| 2-2      | 3,064           | -4.46    |
| 2-3      | 3,344           | 3.59     |
| 3-1      | 3,219           | -0.28    |
| 3-2      | 3,243           | 0.46     |
| 3-3      | 3,275           | 1.46     |
| 4-1      | 3,175           | -1.64    |
| 4-2      | 3,382           | 4.77     |
| 4-3      | 3,110           | -3.66    |
| 5-1      | 3,084           | -4.46    |
| 5-2      | 3,302           | 2.29     |
| 5-3      | 3,137           | -2.82    |
| 6-1      | 3,350           | 3.78     |
| 6-2      | 3,229           | 0.03     |
| 6-3      | 3,263           | 1.08     |
| 7-1      | 3,164           | -1.98    |
| 7-2      | 3,110           | -3.66    |
| 7-3      | 3,082           | -4.52    |

Population is based on the official U.S. 2020 Census block data.

Boundaries effective December 31, 2021

| Legend                                  |
|---|
| State Boundary                          |
| Municipal Boundary                      |
| County District Boundary                |
| Neighborhood Boundary                   |
| Geographical Features                   |
| Major Road                              |
| Local Road                              |
| Water                                   |
| Other Municipal Features                |
| State Water, Lakes, Ponds, Major Rivers |





# Haverhill

City Clerk's Office, Room 118  
Phone: 978-374-2312 Fax: 978-373-8490  
cityclerk@cityofhaverhill.com

December 14 2021

Local Election Districts Review Commission  
Office of the Secretary of the Commonwealth  
c/o Elections Division  
One Ashburton Place, Room 1705  
Boston, MA 02108

RE: Haverhill 2020 RE-PRECINCTING

We, the undersigned, hereby certify that at a meeting held on December 14 2021, the City Council voted to accept as presented by the City Clerk the 2020 Re-Precincting Plan for the City of Haverhill.

A true copy. ATTEST:

\_\_\_\_\_  
City Clerk Linda Koutoulas

\_\_\_\_\_  
**City Council President Melinda Barrett**

\_\_\_\_\_  
City Council Vice President Colin LePage

\_\_\_\_\_  
City Councillor Joseph Bevilacqua

\_\_\_\_\_  
City Councillor John Michitson

\_\_\_\_\_  
City Councillor Thomas Sullivan

\_\_\_\_\_  
City Councillor Tim Jordan

\_\_\_\_\_  
City Councillor Michael McGonagle

\_\_\_\_\_  
City Councillor Mary Ellen Daly O'Brien

\_\_\_\_\_  
City Councillor William Macek

### **Haverhill Draft Legal Boundary Descriptions (Precincts)**

#### **Haverhill Precinct 1-1.**

All of that portion of Essex County bounded and described as follows: Beginning at the point of intersection of Ashworth Ter and Observatory Ave, and proceeding northerly along Ashworth Ter to Freeman St, and proceeding northerly along Freeman St to Boston St, and proceeding easterly along Boston St to Grove St, and proceeding southerly along Grove St to Marshall St, and proceeding northerly along Marshall St to Alexander Way, and proceeding easterly along to Hillside St, and proceeding northerly along Hillside St to Oak Ter, and proceeding northerly along Oak Ter to Broadway, and proceeding easterly along Broadway to Lafayette Sq, and proceeding southerly along Lafayette Sq to Essex St, and proceeding easterly along Essex St to Boston and Maine RR, and proceeding southerly along Boston and Maine RR to Washington St, and proceeding westerly along Washington St to Freeman St, and proceeding northerly along Freeman St to Proctor St, and proceeding westerly along Proctor St to Observatory Ave, and proceeding northerly along Observatory Ave to the point of beginning.

#### **Haverhill Precinct 1-2.**

All of that portion of Essex County bounded and described as follows: Beginning at the point of intersection of I- 495 and Boston and Maine RR, and proceeding easterly along I- 495 to Main St, and proceeding southerly along Main St to Primrose St, and proceeding southerly along Primrose St to 8th Ave, and proceeding easterly along 8th Ave to Franklin St, and proceeding southerly along Franklin St to 5th Ave, and proceeding easterly along 5th Ave to Cedar St, and proceeding southerly along Cedar St to White St, and proceeding westerly along White St to Charles St, and proceeding westerly along Charles St to Harrison St, and proceeding southerly along Harrison St to Locke St, and proceeding southerly along Locke St to Essex St, and proceeding westerly along Essex St to Lafayette Sq, and proceeding northerly along Lafayette Sq to Winter St, and proceeding easterly along Winter St to Boston and Maine RR, and proceeding northerly along Boston and Maine RR to the point of beginning.

#### **Haverhill Precinct 1-3.**

All of that portion of Essex County bounded and described as follows: Beginning at the point of intersection of Exit 108 Ramp, I- 495 and Broadway, and proceeding northerly along Exit 108 Ramp to I- 495, and proceeding northerly along I- 495 to N Broadway, and proceeding easterly along N Broadway to Monument St, and proceeding northerly along Monument St to Haverhill High School Driveway, and proceeding easterly along Haverhill to Brook St, and proceeding southerly along Brook St to Hilldale Ave, and proceeding southerly along Hilldale Ave to Broadway, and proceeding westerly along Broadway and proceeding southerly to Oak Ter, and proceeding southerly along Oak Ter to Hillside St, and proceeding southerly along Hillside St to Alexander Way, and proceeding westerly along Alexander Way to Marshall St, and proceeding westerly along Marshall St to Grove St, and proceeding northerly along Grove St to Boston St, and proceeding westerly along Boston St to Freeman St, and proceeding southerly along Freeman St to Ashworth Ter, and proceeding southerly along Ashworth Ter to Observatory Ave, and proceeding northerly along Observatory Ave to Studley St, and proceeding westerly along Studley St to Silver St, and proceeding northerly along Silver St to Idora Ave, and proceeding northerly along Idora

Ave to Warrenton Rd, and proceeding northerly along Warrenton Rd to Lansing Ave, and proceeding easterly along Lansing Ave to Lowell Ave, and proceeding easterly along Lowell Ave to Broadway, and proceeding easterly along Broadway to the point of beginning.

#### Haverhill Precinct 2-1.

All of that portion of Essex County bounded and described as follows: Beginning at the point of intersection of Cove Rd and Boston and Maine RR, and proceeding northerly along Cove Rd and proceeding northerly along Cove Rd, and proceeding northerly along property line of 9 Cove Rd and proceeding easterly along shoreline of Merrimack River to Basiliere Brg, and proceeding southerly along Basiliere Brg to S Main St, and proceeding southerly along S Main St to Middlesex St, and proceeding westerly along Middlesex St to S Lincoln St, and proceeding southerly along S Lincoln St to S Pleasant St, and proceeding westerly along S Pleasant St to S Prospect St, and proceeding southerly along S Prospect St to Kingsbury Ave, and proceeding southerly along Kingsbury Ave to Winchester St, and proceeding westerly along Winchester St to Hunking Middle School Driveway, and proceeding northerly along Hunking Middle School Driveway to S Main St, and proceeding westerly along S Main St to Glen Meadow Rd, and proceeding northerly along Glen Meadow Rd to Buswell Brook, and proceeding westerly along Buswell Brook to Boston and Maine RR, and proceeding westerly along Boston and Maine RR to the point of beginning.

#### Haverhill Precinct 2-2.

All of that portion of Essex County bounded and described as follows: Beginning at the point of intersection of S Pleasant St and S Prospect St, and proceeding easterly along S Pleasant St to S Lincoln St, and proceeding northerly along S Lincoln St to Middlesex St, and proceeding easterly along Middlesex St to S Main St, and proceeding northerly along S Main St to Basiliere Brg, and proceeding northerly along Basiliere Brg to Merrimack River Shoreline, and proceeding easterly along Merrimack River Shoreline to Property line of 60 Railroad St, and proceeding westerly along property line to S Mill St, and proceeding southerly along S Mill St to S Kimball St, and proceeding southerly along S Kimball St to Peabody St, and proceeding southerly along Peabody St to Salem St, and proceeding westerly along Salem St to Leonard Ave, and proceeding southerly along Leonard Ave to Stetson st, and proceeding westerly along Stetson st to Harding Ave, and proceeding southerly on Harding Ave to Oakwood Ter, and proceeding westerly along Oakwood Ter to S Park St, and proceeding southerly along S Park St to Driveway south of Carrington Way, and proceeding westerly along Driveway to Kingsbury Ave, and proceeding northerly along Kingsbury Ave to S Prospect St, and proceeding northerly along S Prospect St to the point of beginning.

#### Haverhill Precinct 2-3.

All of that portion of Essex County bounded and described as follows: Beginning at the point of intersection of Cliffe Ave and Merrimack River Shoreline, and proceeding easterly to River St, and proceeding easterly along River St to Niagara St, and proceeding northerly along Niagara St to

Washington St, and proceeding northerly along Washington St to Haviland St, and proceeding easterly along Haviland St to Idora Ave, and proceeding southerly along Idora Ave to Silver st, and proceeding easterly along Silver st to Studley St, and proceeding easterly along Studley St to Observatory Ave, and proceeding southerly along Observatory Ave to Proctor St, and proceeding easterly along Proctor St to Freeman St, and proceeding southerly along Freeman St to Washington St, and proceeding northerly along Washington St to River St, and proceeding southerly along River St to intersection with Comeau Brg, and proceeding southerly along Comeau Brg, and proceeding westerly along Comeau Brg to Merrimack River Shoreline, and proceeding westerly along Merrimack River Shoreline to the point of beginning.

#### Haverhill Precinct 3-1.

All of that portion of Essex County bounded and described as follows: Beginning at the point of intersection of River St and Comeau Brg, and proceeding northerly along River St to Washington St, and proceeding easterly along Washington St to Boston and Maine RR, and proceeding northerly along Boston and Maine RR to Essex St, and proceeding easterly along Essex St to Locke St, and proceeding northerly along Locke St to Harrison St, and proceeding northerly along Harrison St to Charles St, and proceeding easterly along Charles St to White St, and proceeding easterly along White St to Main St, and proceeding southerly along Main St to Basiliere Brg, and proceeding southerly along Basiliere Brg to Merrimack River Shoreline, and proceeding westerly along Merrimack River Shoreline to Comeau Brg, and proceeding northerly along Comeau Brg to Washington St, and proceeding northerly along Washington st to the point of beginning.

#### Haverhill Precinct 3-2.

All of that portion of Essex County bounded and described as follows: Beginning at the point of intersection of 4th Ave and Cedar St, and proceeding easterly along 4th Ave to Main St, and proceeding northerly along Main St to Howard St, and proceeding easterly along Howard St to Lawrence St, and proceeding southerly along Lawrence St to Kenoza Ave, and proceeding southerly along Kenoza Ave to Highland Ave, and proceeding southerly along Highland Ave to Mount Vernon St, and proceeding easterly along Mount Vernon St to Chestnut St, and proceeding southerly along Chestnut St to Ginty Blvd, and proceeding westerly along Ginty Blvd to Chestnut St, and proceeding southerly along Chestnut St to Ginty Blvd, and proceeding easterly along Ginty Blvd to Water St, and proceeding southerly along Water St to Property line at 229 Water St, and proceeding westerly along Merrimack River Shoreline to Basiliere Brg, and proceeding northerly along Basiliere Brg to Main St, and proceeding northerly along Main St to White St, and proceeding westerly along White St to Cedar St, and proceeding northerly along Cedar St to the point of beginning.

#### Haverhill Precinct 3-3.

All of that portion of Essex County bounded and described as follows: Beginning at the point of intersection of 9th Ave and Primrose St, and proceeding easterly along 9th Ave to Main St, and

proceeding northerly along Main St to Brockton Ave, and proceeding easterly along Brockton Ave to Lawrence St, and proceeding easterly along Lawrence St to Howard St, and proceeding westerly along Howard St to Main St, and proceeding southerly along Main St to 4th Ave, and proceeding westerly along 4th Ave to Cedar St, and proceeding northerly along Cedar St to 5th Ave, and proceeding westerly along 5th Ave to Franklin St, and proceeding northerly along Franklin St to 8th Ave, and proceeding westerly along 8th Ave to Primrose St, and proceeding northerly along Primrose St to the point of beginning.

#### Haverhill Precinct 4-1.

All of that portion of Essex County bounded and described as follows: Beginning at the point of intersection of Stanley Dr and Lawrence St, and proceeding easterly along Stanley Dr to Concord St, and proceeding northerly along Concord St to Victory Ave, and proceeding easterly along Victory Ave to Longview St, and proceeding southerly along Longview St to Kenoza Ave, and proceeding northerly along Kenoza Ave to Amesbury Rd, and proceeding easterly along Amesbury Rd to Kenoza St, and proceeding easterly along Kenoza St to Centre St, and proceeding easterly along Centre St to Middle Rd, and proceeding southerly along Middle Rd to Kenoza St, and proceeding southerly along Kenoza St to Glines St, and proceeding westerly along Glines St to Merrill St, and proceeding southerly along Merrill St to Linwood St, and proceeding southerly along Linwood St to Groveland St, and proceeding westerly along Groveland St to Haverhill St, and proceeding southerly along Haverhill St to Water St, and proceeding southerly along Water St to Merrimack River Shoreline, and proceeding southerly along Merrimack River Shoreline to Water St, and proceeding northerly along Water St to Ginty Blvd, and proceeding westerly along Ginty Blvd to Chestnut St, and proceeding northerly along Chestnut St to Ginty Blvd, and proceeding easterly along Ginty Blvd to Chestnut St, and proceeding northerly along Chestnut St to Mount Vernon St, and proceeding westerly along Mount Vernon St to Highland Ave, and proceeding northerly along Highland Ave to Kenoza Ave, and proceeding easterly along Kenoza Ave to Lawrence St, and proceeding northerly along Lawrence St to the point of beginning.

#### Haverhill Precinct 4-2.

All of that portion of Essex County bounded and described as follows: Beginning at the point of intersection of the Plaistow/Haverhill town/city line and North Ave, and proceeding easterly along the Plaistow/Haverhill town/city line to the Merrimac/Haverhill town/city line, and proceeding easterly along the Merrimac/Haverhill town/city line to the West Newbury/Haverhill town/city line, and proceeding southerly along the West Newbury/Haverhill town/city line to the Groveland/Haverhill town/city line, and proceeding southerly along the Groveland/Haverhill town/city line to stream/river, and proceeding westerly along stream/river to Cottles Crk, and proceeding westerly along Cottles Crk to E Broadway, and proceeding northerly along E Broadway to Thompson Rd, and proceeding westerly along Thompson Rd to Old Thompson Rd, and proceeding westerly along Old Thompson Rd to Middle Rd, and proceeding southerly along Middle Rd to Centre St, and proceeding westerly along Centre St to Kenoza St, and proceeding westerly along Kenoza St to Amesbury Rd, and proceeding westerly along Amesbury Rd to Kenoza Ave, and proceeding southerly along Kenoza Ave to Longview St, and proceeding northerly along Longview St to Victory Ave, and proceeding westerly along Victory Ave to

Concord St, and proceeding northerly along Concord St to North Ave, and proceeding northerly along North Ave to the point of beginning.

#### Haverhill Precinct 4-3.

All of that portion of Essex County bounded and described as follows: Beginning at the point of intersection of Haverhill St and Water St, and proceeding northerly along Haverhill St to Groveland St, and proceeding easterly along Groveland St to Linwood St, and proceeding northerly along Linwood St to Merrill St, and proceeding northerly along Merrill St to Glines St, and proceeding easterly along Glines St to Kenoza St, and proceeding northerly along Kenoza St to Middle Rd, and proceeding northerly along Middle Rd to Old Thompson Rd, and proceeding easterly along Old Thompson Rd to Thompson Rd, and proceeding easterly along Thompson Rd to E Broadway, and proceeding westerly along E Broadway to Cottles Crk, and proceeding easterly along Cottles Crk to Merrimack River, and proceeding easterly along Merrimack River to the Groveland/Haverhill town/city line, and proceeding southerly along the Groveland/Haverhill town/city line to Merrimack Riv, and proceeding westerly along Merrimack Riv, and proceeding northerly along Merrimack River to shoreline adjacent to Water St across from Haverhill St, and proceeding northerly to Water St, and proceeding northerly along Water St to the point of beginning.

#### Haverhill Precinct 5-1.

All of that portion of Essex County bounded and described as follows: Beginning at the point of intersection of W Lowell Ave and Bradley Ave, and proceeding easterly along W Lowell Ave to Forest St, and proceeding northerly along Forest St to Broadway, and proceeding easterly along Broadway to Lowell Ave, and proceeding westerly along Lowell Ave to Lansing Ave, and proceeding southerly along Lansing Ave to Warrenton Rd, and proceeding southerly along Warrenton Rd to Idora Ave, and proceeding southerly along Idora Ave to Haviland St, and proceeding westerly along Haviland St to Washington St, and proceeding southerly along Washington St to Niagara St, and proceeding southerly along Niagara St to River St, and proceeding westerly along River St to Property Line of 751 River St, and proceeding northerly along Property line to Naples Rd, and proceeding northerly along Naples Rd to Thomas Ave, and proceeding easterly along Thomas Ave to John Ave, and proceeding northerly along John Ave to Washington St, and proceeding northerly along Washington St to Julian Steel Housing Driveway, and proceeding westerly along Julian Steele Housing Driveway to Lowell Ave, and proceeding westerly along Lowell Ave to River St, and proceeding westerly along River St to Bradley Ave, and proceeding northerly along Bradley Ave to the point of beginning.

#### Haverhill Precinct 5-2.

All of that portion of Essex County bounded and described as follows: Beginning at the point of intersection of Atkinson St and the Methuen Town/Haverhill city line, and proceeding northerly along Atkinson St to S Crystal St, and proceeding northerly along S Crystal St to Broadway, and proceeding

easterly along Broadway to Shared Driveway at 1188 Broadway and southerly to West Meadow Brk, and proceeding easterly along West Meadow Brk to Forest St, and proceeding southerly along Forest St to W Lowell Ave, and proceeding westerly along W Lowell Ave to Bradley Ave, and proceeding easterly along Bradley Ave to River St, and proceeding southerly along River St to the Methuen Town/Haverhill city line, and proceeding westerly along the Methuen Town/Haverhill city line to the point of beginning.

#### Haverhill Precinct 5-3.

All of that portion of Essex County bounded and described as follows: Beginning at the point of intersection of the Salem/Haverhill town/city line and the Methuen Town/Haverhill city line, and proceeding northerly along the Salem/Haverhill town/city line to the Atkinson/Haverhill town/city line, and proceeding easterly along the Atkinson/Haverhill town/city line to N Broadway, and proceeding southerly along N Broadway to Vale St, and proceeding easterly along Vale St to Country Hollow Ln, and proceeding southerly along Country Hollow Ln to Country Hill Ln, and proceeding southerly along Country Hill Ln, and proceeding easterly along Country Hollow Ln, and proceeding southerly along Country Hollow Ln to Srybny Ave, and proceeding easterly along Srybny Ave to Hilldale Ave, and proceeding easterly along Hilldale Ave to Whitney St, and proceeding westerly along Whitney St to Angel Ave, and proceeding southerly along Angel Ave to Monument St, and proceeding southerly along Monument St to N Broadway, and proceeding northerly along N Broadway to I- 495, and proceeding southerly along I- 495 to Exit 108 Ramp, and proceeding southerly along Exit 108 to Broadway, and proceeding westerly along Broadway to Forest St, and proceeding westerly along Forest St to West Meadow Brk, and proceeding westerly along West Meadow Brk, and proceeding westerly along West Meadow Brk to Broadway, and proceeding northerly along Broadway to S Crystal St, and proceeding southerly along S Crystal St to Atkinson St, and proceeding southerly along Atkinson St to the Methuen Town/Haverhill city line, and proceeding westerly along the Methuen Town/Haverhill city line to the point of beginning.

#### Haverhill Precinct 6-1.

All of that portion of Essex County bounded and described as follows: Beginning at the point of intersection of Rosemont St and Hilldale Ave, and proceeding easterly along Rosemont St to Boston and Maine RR, and proceeding southerly along Boston and Maine RR to Winter St, and proceeding westerly along Winter St to Lafayette Sq, and proceeding northerly along Lafayette Sq to Hilldale Ave, and proceeding northerly along Hilldale Ave to Brook St, and proceeding westerly along Brook St to Haverhill High School Driveway, and proceeding westerly along Haverhill High School Driveway to Monument St, and proceeding northerly along Monument St to Angel Ave, and proceeding northerly along Angel Ave to Whitney St, and proceeding easterly along Whitney St to Hilldale Ave, and proceeding northerly along Hilldale Ave to the point of beginning.



#### Haverhill Precinct 6-2.

All of that portion of Essex County bounded and described as follows: Beginning at the point of intersection of Exit 109, I-495 and Main St, and proceeding easterly along Exit 109 to I- 495, and proceeding easterly along I- 495 to North Ave, and proceeding southerly along North Ave to Concord St, and proceeding easterly along Concord St to Stanley Dr, and proceeding westerly along Stanley Dr to Lawrence St, and proceeding northerly along Lawrence St to Brockton Ave, and proceeding westerly along Brockton Ave to Main St, and proceeding southerly along Main St to 9th Ave, and proceeding westerly along 9th Ave to Primrose St, and proceeding northerly along Primrose St to Main St, and proceeding westerly along Main St to the point of beginning.

#### Haverhill Precinct 6-3.

All of that portion of Essex County bounded and described as follows: Beginning at the point of intersection of the Atkinson/Haverhill town/city line and N Broadway, and proceeding easterly along the Atkinson/Haverhill town/city line to the Plaistow/Haverhill town/city line, and proceeding easterly along the Plaistow/Haverhill town/city line to North Ave, and proceeding southerly along North Ave to I- 495, and proceeding westerly along I- 495 to Exit 109, I-495, and proceeding westerly along Exit 109, I-495 to Main St, and proceeding southerly along Main St to I- 495, and proceeding westerly along I- 495 to Boston and Maine RR, and proceeding westerly along Boston and Maine RR to Rosemont St, and proceeding southerly along Rosemont St to Hilldale Ave, and proceeding westerly along Hilldale Ave to Srybny Ave, and proceeding westerly along Srybny Ave to Country Hollow Ln, and proceeding westerly along Country Hollow Ln to Country Hill Ln, and proceeding northerly along Country Hill Ln to Country Hollow Ln, and proceeding northerly along Country Hollow Ln to Vale St, and proceeding westerly along Vale St to N Broadway, and proceeding westerly along N Broadway to the point of beginning.

#### Haverhill Precinct 7-1.

All of that portion of Essex County bounded and described as follows: Beginning at the point of intersection of Boston Rd and the North Andover/Haverhill town/city line, and proceeding northerly along Boston Rd to Farrwood Pl, and proceeding easterly along Farrwood Pl to Sterling Ln, and proceeding easterly along Sterling Ln to Farrwood Pl, and proceeding westerly along Farrwood Pl to Boston Rd, and proceeding northerly along Boston Rd to Knipe Rd to South Main St, and proceeding northerly along S Main St to Hunking Middle School Driveway, and proceeding southerly along Hunking Middle School Driveway to Winchester St, and proceeding easterly along Winchester St to Kingsbury Ave, and proceeding southerly along Kingsbury Ave to Main St, and proceeding southerly along Main St to the Boxford/Haverhill town/city line, and proceeding westerly along the Boxford/Haverhill town/city line to the North Andover/Haverhill town/city line, and proceeding northerly along the North Andover/Haverhill town/city line to the point of beginning.

#### Haverhill Precinct 7-2

All of that portion of Essex County bounded and described as follows: Beginning at the point of intersection of River St and the Methuen Town/Haverhill city line, and proceeding northerly along River St to Lowell Ave, and proceeding northerly along Lowell Ave, and proceeding easterly Lowell Ave to driveway around Julian Steele Housing, and proceeding southerly along Washington St to John Ave, and proceeding southerly along John Ave to Thomas Ave, and proceeding westerly along Thomas Ave to Naples Rd, and proceeding southerly along Naples Rd, and proceeding southerly along property line at 751 River st to River St, and proceeding southerly to Merrimack River shoreline, and proceeding southerly across river to southern shoreline, and proceeding easterly along shoreline to property line at parcel westerly adjacent to 9 Cove rd, and proceeding southerly along property line to Cove Rd, and proceeding southerly along Cove Rd to Boston and Maine RR, and proceeding easterly along Boston and Maine RR to stream/river, and proceeding easterly along stream/river to Glen Meadow Rd, and proceeding southerly along Glen Meadow Rd to S Main St, and proceeding westerly along S Main St to Boston Rd, and proceeding southerly along Boston Rd to Farrwood Pl, and proceeding easterly along Farrwood Pl to Sterling Ln, and proceeding easterly along Sterling Ln to Farrwood Pl, and proceeding southerly along Farrwood Pl to Boston Rd, and proceeding southerly along Boston Rd to the North Andover/Haverhill town/city line, and proceeding northerly along the North Andover/Haverhill town/city line to the Methuen Town/Haverhill city line, and proceeding northerly along the Methuen Town/Haverhill city line to the point of beginning.

#### Haverhill Precinct 7-3.

All of that portion of Essex County bounded and described as follows: Beginning at the point of intersection of Kingsbury Ave and Main St, and proceeding northerly along Kingsbury Ave to Carrington Way, and proceeding easterly along driveway south of Carrington Way and then northerly on driveway going past Carrington Way and Conover Way to S Park St across land to east of 1 Conover Way, and proceeding northerly along S Park St to Oakwood Ave, and proceeding easterly along Oakwood Ave to S Williams St, and proceeding northerly along S Williams St to Woodlawn Ave, and proceeding easterly along Woodlawn Ave to Harding Ave, and proceeding northerly along Harding Ave to Stetson st and proceeding easterly along Stetson St to Leonard Ave, and proceeding northerly along Leonard Ave to Salem St, and proceeding easterly along Salem St to Peabody St, and proceeding northerly along Peabody St to S Kimball St, and proceeding northerly along S Kimball St to S Mill St, and proceeding northerly along S Mill St to Property line of 60 Railroad St, and proceeding easterly along Property line of 60 Railroad St, and proceeding easterly to Merrimack River Shoreline, and proceeding southerly along Merrimack Riv to the Groveland/Haverhill town/city line, and proceeding westerly along the Groveland/Haverhill town/city line to the Boxford/Haverhill town/city line, and proceeding westerly along the Boxford/Haverhill town/city line to Main St, and proceeding northerly along Main St to the point of beginning.

| New VTD                                 |                                  | Old VTD         |              | Block ID     | TotalPop   | WHITE     | BLACK        | ASIAN    | Other     | NHPI       | A/AN         | Pop2Race     | Hispanic | Not Hispanic |
|---|----------------------------------|-----------------|--------------|--------------|------------|-----------|--------------|----------|-----------|------------|--------------|--------------|----------|--------------|
| Haverhill City Ward 1 Precinct 1        | Haverhill City Ward 1 Precinct 3 | 250092608001000 | 42           | 13           | 0          | 0         | 0            | 0        | 25        | 0          | 0            | 4            | 30       | 12           |
| Haverhill City Ward 1 Precinct 1        | Haverhill City Ward 1 Precinct 1 | 250092608001012 | 337          | 135          | 14         | 6         | 115          | 0        | 0         | 0          | 7            | 60           | 176      | 161          |
| Haverhill City Ward 1 Precinct 1        | Haverhill City Ward 1 Precinct 1 | 250092608001013 | 285          | 80           | 21         | 0         | 139          | 0        | 0         | 0          | 1            | 44           | 188      | 97           |
| Haverhill City Ward 1 Precinct 1        | Haverhill City Ward 1 Precinct 1 | 250092608001014 | 276          | 49           | 0          | 1         | 159          | 0        | 0         | 0          | 0            | 67           | 222      | 54           |
| Haverhill City Ward 1 Precinct 1        | Haverhill City Ward 1 Precinct 1 | 250092608001015 | 95           | 55           | 5          | 0         | 17           | 0        | 0         | 0          | 0            | 18           | 45       | 50           |
| Haverhill City Ward 1 Precinct 1        | Haverhill City Ward 1 Precinct 1 | 250092608001016 | 41           | 22           | 2          | 1         | 8            | 0        | 0         | 0          | 0            | 8            | 19       | 22           |
| Haverhill City Ward 1 Precinct 1        | Haverhill City Ward 1 Precinct 3 | 250092608001017 | 0            | 0            | 0          | 0         | 0            | 0        | 0         | 0          | 0            | 0            | 0        | 0            |
| Haverhill City Ward 1 Precinct 1        | Haverhill City Ward 1 Precinct 1 | 250092608001018 | 73           | 24           | 9          | 0         | 24           | 0        | 0         | 0          | 0            | 16           | 39       | 34           |
| Haverhill City Ward 1 Precinct 1        | Haverhill City Ward 1 Precinct 2 | 250092608001019 | 108          | 46           | 4          | 0         | 39           | 0        | 0         | 0          | 1            | 18           | 59       | 49           |
| Haverhill City Ward 1 Precinct 1        | Haverhill City Ward 1 Precinct 2 | 250092608001020 | 90           | 44           | 1          | 0         | 39           | 0        | 0         | 0          | 1            | 5            | 46       | 44           |
| Haverhill City Ward 1 Precinct 1        | Haverhill City Ward 1 Precinct 1 | 250092608001021 | 262          | 111          | 47         | 5         | 74           | 0        | 0         | 0          | 0            | 25           | 119      | 143          |
| Haverhill City Ward 1 Precinct 1        | Haverhill City Ward 1 Precinct 1 | 250092608002002 | 240          | 76           | 37         | 0         | 81           | 0        | 0         | 0          | 0            | 46           | 152      | 88           |
| Haverhill City Ward 1 Precinct 1        | Haverhill City Ward 1 Precinct 1 | 250092608002003 | 0            | 0            | 0          | 0         | 0            | 0        | 0         | 0          | 0            | 0            | 0        | 0            |
| Haverhill City Ward 1 Precinct 1        | Haverhill City Ward 1 Precinct 1 | 250092608002004 | 103          | 51           | 8          | 7         | 17           | 0        | 0         | 0          | 3            | 17           | 41       | 62           |
| Haverhill City Ward 1 Precinct 1        | Haverhill City Ward 1 Precinct 1 | 250092608002005 | 134          | 46           | 4          | 2         | 42           | 0        | 0         | 0          | 0            | 40           | 77       | 57           |
| Haverhill City Ward 1 Precinct 1        | Haverhill City Ward 1 Precinct 1 | 250092608002006 | 198          | 87           | 9          | 1         | 58           | 0        | 0         | 0          | 1            | 42           | 98       | 100          |
| Haverhill City Ward 1 Precinct 1        | Haverhill City Ward 1 Precinct 1 | 250092608002007 | 110          | 60           | 16         | 8         | 8            | 0        | 0         | 0          | 0            | 18           | 24       | 86           |
| Haverhill City Ward 1 Precinct 1        | Haverhill City Ward 1 Precinct 1 | 250092608002008 | 103          | 35           | 7          | 0         | 24           | 0        | 0         | 0          | 0            | 37           | 70       | 33           |
| Haverhill City Ward 1 Precinct 1        | Haverhill City Ward 1 Precinct 1 | 250092608002009 | 76           | 44           | 2          | 0         | 19           | 0        | 0         | 0          | 0            | 11           | 52       | 24           |
| Haverhill City Ward 1 Precinct 1        | Haverhill City Ward 1 Precinct 1 | 250092608002010 | 162          | 76           | 8          | 6         | 52           | 0        | 0         | 0          | 1            | 19           | 74       | 88           |
| Haverhill City Ward 1 Precinct 1        | Haverhill City Ward 1 Precinct 1 | 250092608002011 | 292          | 102          | 17         | 2         | 123          | 0        | 0         | 0          | 6            | 42           | 195      | 97           |
| Haverhill City Ward 1 Precinct 1        | Haverhill City Ward 1 Precinct 1 | 250092608002012 | 169          | 52           | 5          | 1         | 92           | 0        | 0         | 0          | 0            | 19           | 114      | 55           |
| Haverhill City Ward 1 Precinct 1        | Haverhill City Ward 1 Precinct 1 | 250092608002013 | 86           | 51           | 2          | 2         | 18           | 0        | 0         | 0          | 0            | 13           | 35       | 51           |
| Haverhill City Ward 1 Precinct 1        | Haverhill City Ward 1 Precinct 1 | 250092609002009 | 92           | 37           | 0          | 0         | 36           | 0        | 0         | 0          | 0            | 19           | 59       | 33           |
| <b>Haverhill City Ward 1 Precinct 1</b> |                                  |                 |              |              |            |           |              |          |           |            |              |              |          |              |
| <b>Total</b>                            |                                  | <b>24</b>       | <b>3,374</b> | <b>1,296</b> | <b>218</b> | <b>42</b> | <b>1,209</b> | <b>0</b> | <b>21</b> | <b>588</b> | <b>1,934</b> | <b>1,440</b> |          |              |
| Haverhill City Ward 1 Precinct 2        | Haverhill City Ward 3 Precinct 1 | 250092601001003 | 103          | 45           | 8          | 0         | 27           | 0        | 0         | 0          | 2            | 21           | 39       | 64           |
| Haverhill City Ward 1 Precinct 2        | Haverhill City Ward 3 Precinct 1 | 250092601001004 | 168          | 50           | 13         | 0         | 78           | 0        | 0         | 0          | 0            | 27           | 110      | 58           |
| Haverhill City Ward 1 Precinct 2        | Haverhill City Ward 1 Precinct 2 | 250092601001005 | 209          | 106          | 12         | 8         | 47           | 0        | 0         | 0          | 0            | 36           | 94       | 115          |
| Haverhill City Ward 1 Precinct 2        | Haverhill City Ward 1 Precinct 2 | 250092601001006 | 57           | 30           | 8          | 1         | 0            | 0        | 0         | 0          | 0            | 18           | 22       | 35           |
| Haverhill City Ward 1 Precinct 2        | Haverhill City Ward 3 Precinct 1 | 250092601001007 | 113          | 74           | 8          | 0         | 14           | 0        | 0         | 0          | 1            | 16           | 38       | 75           |
| Haverhill City Ward 1 Precinct 2        | Haverhill City Ward 3 Precinct 1 | 250092601001008 | 129          | 55           | 13         | 0         | 47           | 0        | 0         | 0          | 0            | 14           | 66       | 63           |
| Haverhill City Ward 1 Precinct 2        | Haverhill City Ward 3 Precinct 1 | 250092601001009 | 112          | 64           | 12         | 0         | 25           | 0        | 0         | 0          | 1            | 10           | 43       | 69           |
| Haverhill City Ward 1 Precinct 2        | Haverhill City Ward 3 Precinct 1 | 250092601001010 | 159          | 63           | 0          | 3         | 55           | 0        | 0         | 0          | 0            | 38           | 97       | 62           |
| Haverhill City Ward 1 Precinct 2        | Haverhill City Ward 3 Precinct 1 | 250092601001011 | 21           | 8            | 5          | 0         | 3            | 0        | 0         | 0          | 1            | 4            | 8        | 13           |
| Haverhill City Ward 1 Precinct 2        | Haverhill City Ward 3 Precinct 1 | 250092601001012 | 75           | 41           | 16         | 0         | 10           | 0        | 0         | 0          | 0            | 8            | 19       | 56           |
| Haverhill City Ward 1 Precinct 2        | Haverhill City Ward 3 Precinct 1 | 250092601001017 | 241          | 99           | 34         | 4         | 67           | 0        | 0         | 0          | 0            | 37           | 130      | 111          |
| Haverhill City Ward 1 Precinct 2        | Haverhill City Ward 1 Precinct 2 | 250092601003000 | 33           | 11           | 6          | 0         | 7            | 0        | 0         | 0          | 5            | 4            | 15       | 18           |
| Haverhill City Ward 1 Precinct 2        | Haverhill City Ward 1 Precinct 2 | 250092601003001 | 22           | 8            | 3          | 0         | 0            | 0        | 0         | 0          | 0            | 11           | 10       | 12           |
| Haverhill City Ward 1 Precinct 2        | Haverhill City Ward 1 Precinct 2 | 250092601003002 | 88           | 35           | 10         | 0         | 20           | 0        | 0         | 0          | 0            | 23           | 38       | 50           |
| Haverhill City Ward 1 Precinct 2        | Haverhill City Ward 1 Precinct 2 | 250092601003003 | 94           | 62           | 1          | 0         | 18           | 1        | 0         | 0          | 0            | 12           | 41       | 53           |
| Haverhill City Ward 1 Precinct 2        | Haverhill City Ward 1 Precinct 2 | 250092601003015 | 8            | 0            | 2          | 0         | 0            | 0        | 0         | 0          | 1            | 5            | 3        | 5            |
| Haverhill City Ward 1 Precinct 2        | Haverhill City Ward 1 Precinct 2 | 250092601003016 | 24           | 8            | 1          | 0         | 10           | 0        | 0         | 0          | 0            | 5            | 9        | 15           |
| Haverhill City Ward 1 Precinct 2        | Haverhill City Ward 1 Precinct 2 | 250092601003017 | 55           | 18           | 0          | 4         | 17           | 0        | 0         | 0          | 2            | 14           | 31       | 24           |
| Haverhill City Ward 1 Precinct 2        | Haverhill City Ward 1 Precinct 2 | 250092601004001 | 32           | 6            | 0          | 2         | 17           | 1        | 0         | 0          | 0            | 6            | 22       | 10           |
| Haverhill City Ward 1 Precinct 2        | Haverhill City Ward 1 Precinct 2 | 250092601004002 | 470          | 346          | 26         | 7         | 56           | 0        | 0         | 0          | 0            | 35           | 109      | 361          |
| Haverhill City Ward 1 Precinct 2        | Haverhill City Ward 1 Precinct 2 | 250092601004005 | 0            | 0            | 0          | 0         | 0            | 0        | 0         | 0          | 0            | 0            | 0        | 0            |

| New VTD                          |                                  | Old VTD                          |                                  | Block ID        | TotalPop     | WHITE        | BLACK      | ASIAN     | Other      | NHPI     | AIAN      | Pop2Race   | Hispanic     | Not Hispanic |
|----------------------------------|----------------------------------|----------------------------------|----------------------------------|-----------------|--------------|--------------|------------|-----------|------------|----------|-----------|------------|--------------|--------------|
| Haverhill City Ward 1 Precinct 2 | Haverhill City Ward 1 Precinct 2 | Haverhill City Ward 1 Precinct 2 | Haverhill City Ward 1 Precinct 2 | 250092606001001 | 0            | 0            | 0          | 0         | 0          | 0        | 0         | 0          | 0            | 0            |
| Haverhill City Ward 1 Precinct 2 | Haverhill City Ward 1 Precinct 2 | Haverhill City Ward 1 Precinct 2 | Haverhill City Ward 1 Precinct 2 | 250092606001002 | 33           | 21           | 1          | 0         | 4          | 0        | 0         | 0          | 7            | 27           |
| Haverhill City Ward 1 Precinct 2 | Haverhill City Ward 1 Precinct 2 | Haverhill City Ward 1 Precinct 2 | Haverhill City Ward 1 Precinct 2 | 250092606001003 | 0            | 0            | 0          | 0         | 0          | 0        | 0         | 0          | 0            | 0            |
| Haverhill City Ward 1 Precinct 2 | Haverhill City Ward 1 Precinct 2 | Haverhill City Ward 1 Precinct 2 | Haverhill City Ward 1 Precinct 2 | 250092606001004 | 0            | 0            | 0          | 0         | 0          | 0        | 0         | 0          | 0            | 0            |
| Haverhill City Ward 1 Precinct 2 | Haverhill City Ward 1 Precinct 2 | Haverhill City Ward 1 Precinct 2 | Haverhill City Ward 1 Precinct 2 | 250092606001005 | 0            | 0            | 0          | 0         | 0          | 0        | 0         | 0          | 0            | 0            |
| Haverhill City Ward 1 Precinct 2 | Haverhill City Ward 1 Precinct 2 | Haverhill City Ward 1 Precinct 2 | Haverhill City Ward 1 Precinct 2 | 250092606001006 | 0            | 0            | 0          | 0         | 0          | 0        | 0         | 0          | 0            | 0            |
| Haverhill City Ward 1 Precinct 2 | Haverhill City Ward 1 Precinct 2 | Haverhill City Ward 1 Precinct 2 | Haverhill City Ward 1 Precinct 2 | 250092606001007 | 40           | 27           | 4          | 2         | 3          | 0        | 0         | 4          | 19           | 21           |
| Haverhill City Ward 1 Precinct 2 | Haverhill City Ward 1 Precinct 2 | Haverhill City Ward 1 Precinct 2 | Haverhill City Ward 1 Precinct 2 | 250092606001008 | 49           | 32           | 2          | 1         | 2          | 0        | 0         | 12         | 10           | 39           |
| Haverhill City Ward 1 Precinct 2 | Haverhill City Ward 1 Precinct 2 | Haverhill City Ward 1 Precinct 2 | Haverhill City Ward 1 Precinct 2 | 250092606001009 | 21           | 16           | 0          | 2         | 0          | 0        | 0         | 3          | 5            | 16           |
| Haverhill City Ward 1 Precinct 2 | Haverhill City Ward 1 Precinct 2 | Haverhill City Ward 1 Precinct 2 | Haverhill City Ward 1 Precinct 2 | 250092606001010 | 385          | 299          | 17         | 22        | 23         | 0        | 0         | 24         | 36           | 349          |
| Haverhill City Ward 1 Precinct 2 | Haverhill City Ward 1 Precinct 2 | Haverhill City Ward 1 Precinct 2 | Haverhill City Ward 1 Precinct 2 | 250092606001011 | 64           | 50           | 0          | 3         | 1          | 0        | 2         | 8          | 6            | 58           |
| Haverhill City Ward 1 Precinct 2 | Haverhill City Ward 1 Precinct 2 | Haverhill City Ward 1 Precinct 2 | Haverhill City Ward 1 Precinct 2 | 250092606001012 | 54           | 45           | 0          | 0         | 4          | 0        | 0         | 5          | 7            | 47           |
| Haverhill City Ward 1 Precinct 2 | Haverhill City Ward 1 Precinct 2 | Haverhill City Ward 1 Precinct 2 | Haverhill City Ward 1 Precinct 2 | 250092606002012 | 50           | 29           | 3          | 1         | 2          | 0        | 2         | 13         | 13           | 37           |
| Haverhill City Ward 1 Precinct 2 | Haverhill City Ward 1 Precinct 2 | Haverhill City Ward 1 Precinct 2 | Haverhill City Ward 1 Precinct 2 | 250092606002013 | 86           | 62           | 3          | 1         | 12         | 0        | 0         | 8          | 20           | 66           |
| Haverhill City Ward 1 Precinct 2 | Haverhill City Ward 1 Precinct 2 | Haverhill City Ward 1 Precinct 2 | Haverhill City Ward 1 Precinct 2 | 250092606003002 | 48           | 21           | 2          | 3         | 18         | 0        | 0         | 4          | 23           | 25           |
| Haverhill City Ward 1 Precinct 2 | Haverhill City Ward 1 Precinct 2 | Haverhill City Ward 1 Precinct 2 | Haverhill City Ward 1 Precinct 2 | 250092606003009 | 74           | 59           | 5          | 0         | 6          | 0        | 0         | 4          | 19           | 55           |
| Haverhill City Ward 1 Precinct 2 | Haverhill City Ward 1 Precinct 2 | Haverhill City Ward 1 Precinct 2 | Haverhill City Ward 1 Precinct 2 | 250092606003010 | 47           | 29           | 3          | 0         | 9          | 0        | 0         | 6          | 21           | 26           |
| Haverhill City Ward 1 Precinct 2 | Haverhill City Ward 1 Precinct 2 | Haverhill City Ward 1 Precinct 2 | Haverhill City Ward 1 Precinct 2 | 250092606003011 | 72           | 22           | 5          | 0         | 13         | 0        | 1         | 31         | 42           | 30           |
| Haverhill City Ward 1 Precinct 2 | Haverhill City Ward 1 Precinct 2 | Haverhill City Ward 1 Precinct 2 | Haverhill City Ward 1 Precinct 2 | 250092606003012 | 0            | 0            | 0          | 0         | 0          | 0        | 0         | 0          | 0            | 0            |
| Haverhill City Ward 1 Precinct 2 | Haverhill City Ward 1 Precinct 2 | Haverhill City Ward 1 Precinct 2 | Haverhill City Ward 1 Precinct 2 | 250092606003013 | 32           | 16           | 1          | 0         | 6          | 0        | 0         | 9          | 31           | 1            |
| Haverhill City Ward 1 Precinct 2 | Haverhill City Ward 1 Precinct 2 | Haverhill City Ward 1 Precinct 2 | Haverhill City Ward 1 Precinct 2 | 250092606003014 | 26           | 14           | 4          | 0         | 1          | 0        | 0         | 7          | 9            | 17           |
| Haverhill City Ward 1 Precinct 2 | Haverhill City Ward 1 Precinct 2 | Haverhill City Ward 1 Precinct 2 | Haverhill City Ward 1 Precinct 2 | 250092606003015 | 57           | 15           | 5          | 0         | 9          | 0        | 2         | 26         | 32           | 25           |
| Haverhill City Ward 1 Precinct 2 | Haverhill City Ward 1 Precinct 2 | Haverhill City Ward 1 Precinct 2 | Haverhill City Ward 1 Precinct 2 | 250092607001015 | 25           | 10           | 5          | 0         | 2          | 0        | 0         | 8          | 18           | 7            |
| Haverhill City Ward 1 Precinct 2 | Haverhill City Ward 1 Precinct 2 | Haverhill City Ward 1 Precinct 2 | Haverhill City Ward 1 Precinct 2 | 250092608002000 | 0            | 0            | 0          | 0         | 0          | 0        | 0         | 0          | 0            | 0            |
| Haverhill City Ward 1 Precinct 2 | Haverhill City Ward 1 Precinct 2 | Haverhill City Ward 1 Precinct 2 | Haverhill City Ward 1 Precinct 2 | 250092608002001 | 0            | 0            | 0          | 0         | 0          | 0        | 0         | 0          | 0            | 0            |
| <b>Total</b>                     |                                  |                                  |                                  |                 | <b>3,376</b> | <b>1,896</b> | <b>238</b> | <b>64</b> | <b>633</b> | <b>2</b> | <b>20</b> | <b>523</b> | <b>1,261</b> | <b>2,115</b> |
| Haverhill City Ward 1 Precinct 3 | Haverhill City Ward 1 Precinct 3 | Haverhill City Ward 1 Precinct 3 | Haverhill City Ward 1 Precinct 3 | 250092607001007 | 59           | 12           | 15         | 1         | 22         | 0        | 0         | 9          | 29           | 30           |
| Haverhill City Ward 1 Precinct 3 | Haverhill City Ward 1 Precinct 3 | Haverhill City Ward 1 Precinct 3 | Haverhill City Ward 1 Precinct 3 | 250092607001008 | 141          | 55           | 6          | 3         | 48         | 0        | 2         | 27         | 81           | 60           |
| Haverhill City Ward 1 Precinct 3 | Haverhill City Ward 1 Precinct 3 | Haverhill City Ward 1 Precinct 3 | Haverhill City Ward 1 Precinct 3 | 250092607001009 | 213          | 94           | 34         | 3         | 42         | 0        | 3         | 37         | 88           | 125          |
| Haverhill City Ward 1 Precinct 3 | Haverhill City Ward 1 Precinct 3 | Haverhill City Ward 1 Precinct 3 | Haverhill City Ward 1 Precinct 3 | 250092607001016 | 0            | 0            | 0          | 0         | 0          | 0        | 0         | 0          | 0            | 0            |
| Haverhill City Ward 1 Precinct 3 | Haverhill City Ward 1 Precinct 3 | Haverhill City Ward 1 Precinct 3 | Haverhill City Ward 1 Precinct 3 | 250092607001017 | 48           | 11           | 0          | 2         | 29         | 0        | 0         | 6          | 25           | 23           |
| Haverhill City Ward 1 Precinct 3 | Haverhill City Ward 1 Precinct 3 | Haverhill City Ward 1 Precinct 3 | Haverhill City Ward 1 Precinct 3 | 250092607001018 | 399          | 196          | 49         | 5         | 94         | 0        | 8         | 47         | 164          | 235          |
| Haverhill City Ward 1 Precinct 3 | Haverhill City Ward 1 Precinct 3 | Haverhill City Ward 1 Precinct 3 | Haverhill City Ward 1 Precinct 3 | 250092607001019 | 51           | 40           | 0          | 0         | 5          | 0        | 1         | 5          | 14           | 37           |
| Haverhill City Ward 1 Precinct 3 | Haverhill City Ward 1 Precinct 3 | Haverhill City Ward 1 Precinct 3 | Haverhill City Ward 1 Precinct 3 | 250092607001020 | 122          | 98           | 4          | 1         | 13         | 0        | 0         | 6          | 15           | 107          |
| Haverhill City Ward 1 Precinct 3 | Haverhill City Ward 1 Precinct 3 | Haverhill City Ward 1 Precinct 3 | Haverhill City Ward 1 Precinct 3 | 250092607001021 | 81           | 45           | 6          | 6         | 18         | 0        | 0         | 6          | 30           | 51           |
| Haverhill City Ward 1 Precinct 3 | Haverhill City Ward 1 Precinct 3 | Haverhill City Ward 1 Precinct 3 | Haverhill City Ward 1 Precinct 3 | 250092607001022 | 64           | 35           | 0          | 0         | 13         | 0        | 1         | 15         | 23           | 41           |
| Haverhill City Ward 1 Precinct 3 | Haverhill City Ward 1 Precinct 3 | Haverhill City Ward 1 Precinct 3 | Haverhill City Ward 1 Precinct 3 | 250092607002006 | 0            | 0            | 0          | 0         | 0          | 0        | 0         | 0          | 0            | 0            |
| Haverhill City Ward 1 Precinct 3 | Haverhill City Ward 1 Precinct 3 | Haverhill City Ward 1 Precinct 3 | Haverhill City Ward 1 Precinct 3 | 250092607002007 | 11           | 10           | 0          | 1         | 0          | 0        | 0         | 0          | 2            | 9            |
| Haverhill City Ward 1 Precinct 3 | Haverhill City Ward 1 Precinct 3 | Haverhill City Ward 1 Precinct 3 | Haverhill City Ward 1 Precinct 3 | 250092607002008 | 121          | 108          | 0          | 0         | 12         | 0        | 0         | 1          | 15           | 106          |
| Haverhill City Ward 1 Precinct 3 | Haverhill City Ward 1 Precinct 3 | Haverhill City Ward 1 Precinct 3 | Haverhill City Ward 1 Precinct 3 | 250092607002009 | 85           | 75           | 0          | 0         | 0          | 0        | 2         | 8          | 8            | 77           |
| Haverhill City Ward 1 Precinct 3 | Haverhill City Ward 1 Precinct 3 | Haverhill City Ward 1 Precinct 3 | Haverhill City Ward 1 Precinct 3 | 250092607002015 | 21           | 11           | 2          | 0         | 6          | 0        | 0         | 2          | 15           | 6            |
| Haverhill City Ward 1 Precinct 3 | Haverhill City Ward 1 Precinct 3 | Haverhill City Ward 1 Precinct 3 | Haverhill City Ward 1 Precinct 3 | 250092607002026 | 51           | 25           | 3          | 0         | 6          | 0        | 0         | 17         | 15           | 36           |
| Haverhill City Ward 1 Precinct 3 | Haverhill City Ward 1 Precinct 3 | Haverhill City Ward 1 Precinct 3 | Haverhill City Ward 1 Precinct 3 | 250092607002027 | 125          | 100          | 10         | 3         | 2          | 1        | 2         | 7          | 17           | 108          |
| Haverhill City Ward 1 Precinct 3 | Haverhill City Ward 1 Precinct 3 | Haverhill City Ward 1 Precinct 3 | Haverhill City Ward 1 Precinct 3 | 250092607002028 | 19           | 6            | 2          | 0         | 3          | 0        | 0         | 8          | 8            | 11           |
| Haverhill City Ward 1 Precinct 3 | Haverhill City Ward 1 Precinct 3 | Haverhill City Ward 1 Precinct 3 | Haverhill City Ward 1 Precinct 3 | 250092607002037 | 0            | 0            | 0          | 0         | 0          | 0        | 0         | 0          | 0            | 0            |
| Haverhill City Ward 1 Precinct 3 | Haverhill City Ward 1 Precinct 3 | Haverhill City Ward 1 Precinct 3 | Haverhill City Ward 1 Precinct 3 | 250092608001001 | 290          | 121          | 19         | 8         | 115        | 0        | 0         | 27         | 156          | 134          |

| New VTD                          |                                  | Old VTD                          |                                  | Block ID        | TotalPop     | WHITE        | BLACK      | ASIAN     | Other      | NHPI     | AIAN      | Pop2Race   | Hispanic     | Not Hispanic |
|----------------------------------|----------------------------------|----------------------------------|----------------------------------|-----------------|--------------|--------------|------------|-----------|------------|----------|-----------|------------|--------------|--------------|
| Haverhill City Ward 1 Precinct 3 | Haverhill City Ward 1 Precinct 3 | Haverhill City Ward 1 Precinct 3 | Haverhill City Ward 1 Precinct 3 | 250092608001002 | 304          | 116          | 6          | 0         | 127        | 0        | 3         | 52         | 197          | 107          |
| Haverhill City Ward 1 Precinct 3 | Haverhill City Ward 1 Precinct 3 | Haverhill City Ward 1 Precinct 3 | Haverhill City Ward 1 Precinct 3 | 250092608001003 | 137          | 65           | 2          | 0         | 43         | 0        | 2         | 25         | 68           | 69           |
| Haverhill City Ward 1 Precinct 3 | Haverhill City Ward 1 Precinct 3 | Haverhill City Ward 1 Precinct 3 | Haverhill City Ward 1 Precinct 3 | 250092608001004 | 326          | 180          | 14         | 0         | 88         | 0        | 3         | 41         | 152          | 174          |
| Haverhill City Ward 1 Precinct 3 | Haverhill City Ward 1 Precinct 3 | Haverhill City Ward 1 Precinct 3 | Haverhill City Ward 1 Precinct 3 | 250092608001005 | 71           | 29           | 8          | 0         | 23         | 0        | 0         | 11         | 24           | 47           |
| Haverhill City Ward 1 Precinct 3 | Haverhill City Ward 1 Precinct 3 | Haverhill City Ward 1 Precinct 3 | Haverhill City Ward 1 Precinct 3 | 250092608001006 | 56           | 23           | 1          | 2         | 8          | 0        | 0         | 22         | 30           | 26           |
| Haverhill City Ward 1 Precinct 3 | Haverhill City Ward 1 Precinct 3 | Haverhill City Ward 1 Precinct 3 | Haverhill City Ward 1 Precinct 3 | 250092608001007 | 75           | 41           | 2          | 0         | 19         | 0        | 0         | 13         | 28           | 47           |
| Haverhill City Ward 1 Precinct 3 | Haverhill City Ward 1 Precinct 3 | Haverhill City Ward 1 Precinct 3 | Haverhill City Ward 1 Precinct 3 | 250092608001008 | 88           | 61           | 2          | 0         | 14         | 0        | 0         | 11         | 25           | 63           |
| Haverhill City Ward 1 Precinct 3 | Haverhill City Ward 1 Precinct 3 | Haverhill City Ward 1 Precinct 3 | Haverhill City Ward 1 Precinct 3 | 250092608001009 | 25           | 13           | 0          | 0         | 8          | 0        | 0         | 4          | 9            | 16           |
| Haverhill City Ward 1 Precinct 3 | Haverhill City Ward 1 Precinct 3 | Haverhill City Ward 1 Precinct 3 | Haverhill City Ward 1 Precinct 3 | 250092608001010 | 37           | 19           | 0          | 0         | 10         | 0        | 0         | 8          | 21           | 16           |
| Haverhill City Ward 1 Precinct 3 | Haverhill City Ward 1 Precinct 3 | Haverhill City Ward 1 Precinct 3 | Haverhill City Ward 1 Precinct 3 | 250092608001011 | 60           | 37           | 6          | 6         | 6          | 0        | 0         | 5          | 15           | 45           |
| Haverhill City Ward 1 Precinct 3 | Haverhill City Ward 1 Precinct 3 | Haverhill City Ward 1 Precinct 3 | Haverhill City Ward 1 Precinct 3 | 250092609002000 | 74           | 64           | 3          | 1         | 0          | 0        | 2         | 4          | 5            | 69           |
| Haverhill City Ward 1 Precinct 3 | Haverhill City Ward 1 Precinct 3 | Haverhill City Ward 1 Precinct 3 | Haverhill City Ward 1 Precinct 3 | 250092609002001 | 136          | 93           | 0          | 0         | 28         | 0        | 1         | 14         | 34           | 102          |
| Haverhill City Ward 1 Precinct 3 | Haverhill City Ward 1 Precinct 3 | Haverhill City Ward 2 Precinct 3 | Haverhill City Ward 2 Precinct 3 | 250092609002005 | 52           | 40           | 0          | 0         | 6          | 0        | 1         | 5          | 18           | 34           |
| Haverhill City Ward 1 Precinct 3 | Haverhill City Ward 1 Precinct 3 | Haverhill City Ward 1 Precinct 3 | Haverhill City Ward 1 Precinct 3 | 250092609002006 | 26           | 13           | 0          | 4         | 4          | 0        | 1         | 4          | 7            | 19           |
| <b>Total</b>                     |                                  |                                  |                                  | <b>34</b>       | <b>3,368</b> | <b>1,836</b> | <b>194</b> | <b>46</b> | <b>812</b> | <b>1</b> | <b>32</b> | <b>447</b> | <b>1,338</b> | <b>2,030</b> |
| Haverhill City Ward 2 Precinct 1 | Haverhill City Ward 2 Precinct 1 | Haverhill City Ward 2 Precinct 1 | Haverhill City Ward 2 Precinct 1 | 250092610002000 | 0            | 0            | 0          | 0         | 0          | 0        | 0         | 0          | 0            | 0            |
| Haverhill City Ward 2 Precinct 1 | Haverhill City Ward 2 Precinct 1 | Haverhill City Ward 2 Precinct 1 | Haverhill City Ward 2 Precinct 1 | 250092610002001 | 0            | 0            | 0          | 0         | 0          | 0        | 0         | 0          | 0            | 0            |
| Haverhill City Ward 2 Precinct 1 | Haverhill City Ward 2 Precinct 1 | Haverhill City Ward 2 Precinct 1 | Haverhill City Ward 2 Precinct 1 | 250092610002002 | 125          | 84           | 5          | 3         | 14         | 0        | 0         | 18         | 37           | 88           |
| Haverhill City Ward 2 Precinct 1 | Haverhill City Ward 2 Precinct 1 | Haverhill City Ward 2 Precinct 1 | Haverhill City Ward 2 Precinct 1 | 250092610002009 | 93           | 53           | 6          | 1         | 20         | 0        | 2         | 11         | 34           | 59           |
| Haverhill City Ward 2 Precinct 1 | Haverhill City Ward 2 Precinct 1 | Haverhill City Ward 2 Precinct 1 | Haverhill City Ward 2 Precinct 1 | 250092610002010 | 108          | 47           | 10         | 0         | 32         | 0        | 0         | 19         | 55           | 53           |
| Haverhill City Ward 2 Precinct 1 | Haverhill City Ward 2 Precinct 1 | Haverhill City Ward 2 Precinct 1 | Haverhill City Ward 2 Precinct 1 | 250092610002013 | 181          | 104          | 9          | 0         | 42         | 0        | 0         | 26         | 61           | 120          |
| Haverhill City Ward 2 Precinct 1 | Haverhill City Ward 2 Precinct 1 | Haverhill City Ward 2 Precinct 1 | Haverhill City Ward 2 Precinct 1 | 250092610002014 | 123          | 85           | 2          | 0         | 22         | 0        | 0         | 14         | 39           | 84           |
| Haverhill City Ward 2 Precinct 1 | Haverhill City Ward 2 Precinct 1 | Haverhill City Ward 2 Precinct 1 | Haverhill City Ward 2 Precinct 1 | 250092610002015 | 116          | 74           | 5          | 0         | 28         | 0        | 0         | 9          | 35           | 81           |
| Haverhill City Ward 2 Precinct 1 | Haverhill City Ward 2 Precinct 1 | Haverhill City Ward 2 Precinct 1 | Haverhill City Ward 2 Precinct 1 | 250092610002016 | 219          | 147          | 17         | 15        | 18         | 0        | 0         | 22         | 43           | 176          |
| Haverhill City Ward 2 Precinct 1 | Haverhill City Ward 2 Precinct 1 | Haverhill City Ward 2 Precinct 1 | Haverhill City Ward 2 Precinct 1 | 250092610002017 | 75           | 58           | 4          | 0         | 4          | 0        | 0         | 9          | 10           | 65           |
| Haverhill City Ward 2 Precinct 1 | Haverhill City Ward 2 Precinct 1 | Haverhill City Ward 2 Precinct 1 | Haverhill City Ward 2 Precinct 1 | 250092610002018 | 112          | 85           | 6          | 2         | 6          | 1        | 0         | 12         | 14           | 98           |
| Haverhill City Ward 2 Precinct 1 | Haverhill City Ward 2 Precinct 1 | Haverhill City Ward 2 Precinct 1 | Haverhill City Ward 2 Precinct 1 | 250092610002022 | 72           | 61           | 2          | 5         | 0          | 0        | 0         | 4          | 6            | 66           |
| Haverhill City Ward 2 Precinct 1 | Haverhill City Ward 2 Precinct 1 | Haverhill City Ward 2 Precinct 2 | Haverhill City Ward 2 Precinct 2 | 250092610003000 | 0            | 0            | 0          | 0         | 0          | 0        | 0         | 0          | 0            | 0            |
| Haverhill City Ward 2 Precinct 1 | Haverhill City Ward 2 Precinct 1 | Haverhill City Ward 2 Precinct 2 | Haverhill City Ward 2 Precinct 2 | 250092610003001 | 0            | 0            | 0          | 0         | 0          | 0        | 0         | 0          | 0            | 0            |
| Haverhill City Ward 2 Precinct 1 | Haverhill City Ward 2 Precinct 1 | Haverhill City Ward 2 Precinct 2 | Haverhill City Ward 2 Precinct 2 | 250092610003002 | 31           | 22           | 3          | 1         | 1          | 0        | 0         | 4          | 4            | 27           |
| Haverhill City Ward 2 Precinct 1 | Haverhill City Ward 2 Precinct 1 | Haverhill City Ward 2 Precinct 2 | Haverhill City Ward 2 Precinct 2 | 250092610003003 | 0            | 0            | 0          | 0         | 0          | 0        | 0         | 0          | 0            | 0            |
| Haverhill City Ward 2 Precinct 1 | Haverhill City Ward 2 Precinct 1 | Haverhill City Ward 2 Precinct 2 | Haverhill City Ward 2 Precinct 2 | 250092610003006 | 298          | 256          | 15         | 9         | 6          | 0        | 0         | 12         | 16           | 282          |
| Haverhill City Ward 2 Precinct 1 | Haverhill City Ward 2 Precinct 1 | Haverhill City Ward 2 Precinct 2 | Haverhill City Ward 2 Precinct 2 | 250092610003007 | 33           | 16           | 1          | 3         | 9          | 0        | 0         | 4          | 13           | 20           |
| Haverhill City Ward 2 Precinct 1 | Haverhill City Ward 2 Precinct 1 | Haverhill City Ward 2 Precinct 2 | Haverhill City Ward 2 Precinct 2 | 250092610003008 | 81           | 70           | 2          | 0         | 3          | 0        | 0         | 6          | 6            | 75           |
| Haverhill City Ward 2 Precinct 1 | Haverhill City Ward 2 Precinct 1 | Haverhill City Ward 2 Precinct 2 | Haverhill City Ward 2 Precinct 2 | 250092610003009 | 43           | 27           | 0          | 7         | 7          | 0        | 0         | 2          | 3            | 40           |
| Haverhill City Ward 2 Precinct 1 | Haverhill City Ward 2 Precinct 1 | Haverhill City Ward 2 Precinct 2 | Haverhill City Ward 2 Precinct 2 | 250092610003010 | 47           | 42           | 1          | 1         | 0          | 0        | 0         | 3          | 9            | 38           |
| Haverhill City Ward 2 Precinct 1 | Haverhill City Ward 2 Precinct 1 | Haverhill City Ward 2 Precinct 2 | Haverhill City Ward 2 Precinct 2 | 250092610003011 | 22           | 14           | 2          | 2         | 3          | 0        | 0         | 1          | 4            | 18           |
| Haverhill City Ward 2 Precinct 1 | Haverhill City Ward 2 Precinct 1 | Haverhill City Ward 2 Precinct 2 | Haverhill City Ward 2 Precinct 2 | 250092610003012 | 96           | 80           | 5          | 3         | 3          | 0        | 0         | 5          | 6            | 90           |
| Haverhill City Ward 2 Precinct 1 | Haverhill City Ward 2 Precinct 1 | Haverhill City Ward 2 Precinct 2 | Haverhill City Ward 2 Precinct 2 | 250092610003013 | 148          | 127          | 12         | 0         | 5          | 0        | 0         | 4          | 12           | 136          |
| Haverhill City Ward 2 Precinct 1 | Haverhill City Ward 2 Precinct 1 | Haverhill City Ward 2 Precinct 2 | Haverhill City Ward 2 Precinct 2 | 250092610003014 | 163          | 132          | 10         | 0         | 14         | 0        | 0         | 7          | 17           | 146          |
| Haverhill City Ward 2 Precinct 1 | Haverhill City Ward 2 Precinct 1 | Haverhill City Ward 2 Precinct 2 | Haverhill City Ward 2 Precinct 2 | 250092610003015 | 50           | 40           | 0          | 0         | 9          | 0        | 0         | 1          | 9            | 41           |
| Haverhill City Ward 2 Precinct 1 | Haverhill City Ward 2 Precinct 1 | Haverhill City Ward 2 Precinct 2 | Haverhill City Ward 2 Precinct 2 | 250092610003016 | 57           | 45           | 1          | 7         | 2          | 0        | 0         | 2          | 4            | 53           |
| Haverhill City Ward 2 Precinct 1 | Haverhill City Ward 2 Precinct 1 | Haverhill City Ward 2 Precinct 2 | Haverhill City Ward 2 Precinct 2 | 250092610003017 | 52           | 46           | 0          | 0         | 2          | 0        | 0         | 4          | 6            | 46           |
| Haverhill City Ward 2 Precinct 1 | Haverhill City Ward 2 Precinct 1 | Haverhill City Ward 2 Precinct 2 | Haverhill City Ward 2 Precinct 2 | 250092611012006 | 79           | 58           | 6          | 0         | 8          | 0        | 0         | 7          | 12           | 67           |
| Haverhill City Ward 2 Precinct 1 | Haverhill City Ward 2 Precinct 1 | Haverhill City Ward 7 Precinct 1 | Haverhill City Ward 7 Precinct 1 | 250092611012007 | 35           | 30           | 0          | 0         | 1          | 0        | 0         | 4          | 2            | 33           |
| Haverhill City Ward 2 Precinct 1 | Haverhill City Ward 2 Precinct 1 | Haverhill City Ward 7 Precinct 1 | Haverhill City Ward 7 Precinct 1 | 250092611012008 | 123          | 99           | 8          | 4         | 3          | 0        | 1         | 8          | 7            | 116          |

| New VTD                          | Old VTD                          | Block ID        | TotalPop     | WHITE        | BLACK      | ASIAN     | Other      | NHPI     | AIAN     | Pop2Race   | Hispanic   | Not Hispanic |
|----------------------------------|----------------------------------|-----------------|--------------|--------------|------------|-----------|------------|----------|----------|------------|------------|--------------|
| Haverhill City Ward 2 Precinct 1 | Haverhill City Ward 7 Precinct 1 | 250092611012009 | 108          | 96           | 2          | 0         | 3          | 0        | 0        | 7          | 8          | 100          |
| Haverhill City Ward 2 Precinct 1 | Haverhill City Ward 7 Precinct 1 | 250092611012010 | 77           | 75           | 1          | 1         | 0          | 0        | 0        | 0          | 1          | 76           |
| Haverhill City Ward 2 Precinct 1 | Haverhill City Ward 7 Precinct 1 | 250092611012011 | 35           | 28           | 0          | 0         | 0          | 0        | 0        | 7          | 2          | 33           |
| Haverhill City Ward 2 Precinct 1 | Haverhill City Ward 7 Precinct 1 | 250092611012012 | 38           | 35           | 0          | 0         | 0          | 0        | 0        | 3          | 0          | 38           |
| Haverhill City Ward 2 Precinct 1 | Haverhill City Ward 7 Precinct 1 | 250092611012013 | 35           | 28           | 1          | 0         | 0          | 0        | 1        | 5          | 6          | 29           |
| Haverhill City Ward 2 Precinct 1 | Haverhill City Ward 7 Precinct 1 | 250092611012014 | 32           | 27           | 1          | 0         | 3          | 0        | 0        | 1          | 4          | 28           |
| Haverhill City Ward 2 Precinct 1 | Haverhill City Ward 7 Precinct 1 | 250092611012015 | 48           | 35           | 5          | 0         | 5          | 0        | 0        | 3          | 10         | 38           |
| Haverhill City Ward 2 Precinct 1 | Haverhill City Ward 7 Precinct 1 | 250092611012016 | 47           | 45           | 0          | 0         | 0          | 0        | 0        | 2          | 0          | 47           |
| Haverhill City Ward 2 Precinct 1 | Haverhill City Ward 7 Precinct 1 | 250092611012017 | 35           | 27           | 0          | 2         | 3          | 0        | 0        | 3          | 6          | 29           |
| Haverhill City Ward 2 Precinct 1 | Haverhill City Ward 7 Precinct 1 | 250092611012018 | 52           | 45           | 0          | 0         | 1          | 0        | 0        | 6          | 3          | 49           |
| Haverhill City Ward 2 Precinct 1 | Haverhill City Ward 7 Precinct 1 | 250092611012019 | 27           | 23           | 0          | 0         | 0          | 0        | 0        | 4          | 2          | 25           |
| <b>Total</b>                     |                                  | <b>42</b>       | <b>3,116</b> | <b>2,366</b> | <b>143</b> | <b>66</b> | <b>277</b> | <b>1</b> | <b>4</b> | <b>259</b> | <b>506</b> | <b>2,610</b> |
| Haverhill City Ward 2 Precinct 2 | Haverhill City Ward 2 Precinct 1 | 250092610001000 | 0            | 0            | 0          | 0         | 0          | 0        | 0        | 0          | 0          | 0            |
| Haverhill City Ward 2 Precinct 2 | Haverhill City Ward 2 Precinct 1 | 250092610001001 | 22           | 14           | 1          | 0         | 1          | 0        | 0        | 6          | 6          | 16           |
| Haverhill City Ward 2 Precinct 2 | Haverhill City Ward 2 Precinct 1 | 250092610001002 | 30           | 25           | 1          | 0         | 0          | 0        | 0        | 4          | 5          | 25           |
| Haverhill City Ward 2 Precinct 2 | Haverhill City Ward 2 Precinct 1 | 250092610001003 | 0            | 0            | 0          | 0         | 0          | 0        | 0        | 0          | 0          | 0            |
| Haverhill City Ward 2 Precinct 2 | Haverhill City Ward 2 Precinct 1 | 250092610001006 | 27           | 20           | 5          | 0         | 2          | 0        | 0        | 0          | 8          | 19           |
| Haverhill City Ward 2 Precinct 2 | Haverhill City Ward 2 Precinct 1 | 250092610001007 | 36           | 31           | 1          | 1         | 0          | 0        | 0        | 3          | 2          | 34           |
| Haverhill City Ward 2 Precinct 2 | Haverhill City Ward 2 Precinct 1 | 250092610001008 | 82           | 52           | 6          | 0         | 13         | 0        | 0        | 11         | 22         | 60           |
| Haverhill City Ward 2 Precinct 2 | Haverhill City Ward 2 Precinct 1 | 250092610001009 | 78           | 63           | 5          | 0         | 0          | 0        | 0        | 10         | 17         | 61           |
| Haverhill City Ward 2 Precinct 2 | Haverhill City Ward 2 Precinct 1 | 250092610001010 | 7            | 5            | 0          | 0         | 1          | 0        | 0        | 1          | 3          | 4            |
| Haverhill City Ward 2 Precinct 2 | Haverhill City Ward 2 Precinct 1 | 250092610001011 | 33           | 27           | 2          | 0         | 1          | 0        | 0        | 3          | 6          | 27           |
| Haverhill City Ward 2 Precinct 2 | Haverhill City Ward 2 Precinct 1 | 250092610001012 | 36           | 30           | 3          | 0         | 1          | 0        | 0        | 2          | 1          | 35           |
| Haverhill City Ward 2 Precinct 2 | Haverhill City Ward 2 Precinct 1 | 250092610001013 | 58           | 43           | 3          | 1         | 2          | 0        | 1        | 8          | 8          | 50           |
| Haverhill City Ward 2 Precinct 2 | Haverhill City Ward 2 Precinct 1 | 250092610001014 | 48           | 35           | 5          | 0         | 3          | 0        | 0        | 5          | 8          | 40           |
| Haverhill City Ward 2 Precinct 2 | Haverhill City Ward 2 Precinct 1 | 250092610001015 | 76           | 62           | 3          | 0         | 4          | 0        | 1        | 6          | 10         | 66           |
| Haverhill City Ward 2 Precinct 2 | Haverhill City Ward 2 Precinct 1 | 250092610001016 | 38           | 31           | 5          | 0         | 0          | 0        | 0        | 2          | 6          | 32           |
| Haverhill City Ward 2 Precinct 2 | Haverhill City Ward 7 Precinct 1 | 250092610001017 | 72           | 58           | 12         | 0         | 0          | 0        | 0        | 2          | 4          | 68           |
| Haverhill City Ward 2 Precinct 2 | Haverhill City Ward 7 Precinct 1 | 250092610001018 | 53           | 47           | 1          | 1         | 0          | 0        | 0        | 4          | 0          | 53           |
| Haverhill City Ward 2 Precinct 2 | Haverhill City Ward 2 Precinct 1 | 250092610001019 | 54           | 35           | 9          | 6         | 2          | 0        | 0        | 2          | 6          | 48           |
| Haverhill City Ward 2 Precinct 2 | Haverhill City Ward 2 Precinct 1 | 250092610001020 | 0            | 0            | 0          | 0         | 0          | 0        | 0        | 0          | 0          | 0            |
| Haverhill City Ward 2 Precinct 2 | Haverhill City Ward 2 Precinct 1 | 250092610001021 | 17           | 13           | 0          | 0         | 4          | 0        | 0        | 0          | 5          | 12           |
| Haverhill City Ward 2 Precinct 2 | Haverhill City Ward 2 Precinct 1 | 250092610001022 | 43           | 34           | 2          | 0         | 3          | 0        | 0        | 4          | 8          | 35           |
| Haverhill City Ward 2 Precinct 2 | Haverhill City Ward 2 Precinct 1 | 250092610001023 | 62           | 53           | 3          | 0         | 5          | 0        | 0        | 1          | 6          | 56           |
| Haverhill City Ward 2 Precinct 2 | Haverhill City Ward 2 Precinct 1 | 250092610001024 | 29           | 18           | 6          | 0         | 4          | 1        | 0        | 0          | 4          | 25           |
| Haverhill City Ward 2 Precinct 2 | Haverhill City Ward 7 Precinct 1 | 250092610001025 | 151          | 133          | 0          | 0         | 7          | 0        | 0        | 11         | 18         | 133          |
| Haverhill City Ward 2 Precinct 2 | Haverhill City Ward 7 Precinct 1 | 250092610001026 | 44           | 35           | 2          | 0         | 2          | 0        | 0        | 5          | 9          | 35           |
| Haverhill City Ward 2 Precinct 2 | Haverhill City Ward 2 Precinct 1 | 250092610002003 | 109          | 70           | 16         | 0         | 3          | 0        | 0        | 20         | 20         | 89           |
| Haverhill City Ward 2 Precinct 2 | Haverhill City Ward 2 Precinct 1 | 250092610002004 | 58           | 43           | 5          | 2         | 5          | 0        | 0        | 3          | 8          | 50           |
| Haverhill City Ward 2 Precinct 2 | Haverhill City Ward 2 Precinct 1 | 250092610002005 | 71           | 35           | 2          | 4         | 25         | 0        | 0        | 5          | 28         | 43           |
| Haverhill City Ward 2 Precinct 2 | Haverhill City Ward 2 Precinct 1 | 250092610002006 | 78           | 66           | 0          | 0         | 4          | 0        | 0        | 8          | 7          | 71           |
| Haverhill City Ward 2 Precinct 2 | Haverhill City Ward 2 Precinct 1 | 250092610002007 | 110          | 87           | 0          | 5         | 8          | 0        | 0        | 10         | 16         | 94           |
| Haverhill City Ward 2 Precinct 2 | Haverhill City Ward 2 Precinct 1 | 250092610002008 | 79           | 63           | 3          | 0         | 1          | 0        | 0        | 12         | 8          | 71           |
| Haverhill City Ward 2 Precinct 2 | Haverhill City Ward 2 Precinct 1 | 250092610002011 | 98           | 65           | 6          | 6         | 14         | 0        | 0        | 7          | 15         | 83           |
| Haverhill City Ward 2 Precinct 2 | Haverhill City Ward 2 Precinct 1 | 250092610002012 | 108          | 80           | 9          | 0         | 11         | 0        | 0        | 8          | 12         | 96           |
| Haverhill City Ward 2 Precinct 2 | Haverhill City Ward 2 Precinct 1 | 250092610002019 | 76           | 53           | 7          | 0         | 12         | 0        | 0        | 4          | 20         | 56           |

| New VTD                                 |                                  | Old VTD         |              | Block ID     | TotalPop   | WHITE     | BLACK      | ASIAN    | Other    | NHPI       | AIAN       | Pop2Race     | Hispanic | Not Hispanic |
|---|----------------------------------|-----------------|--------------|--------------|------------|-----------|------------|----------|----------|------------|------------|--------------|----------|--------------|
| Haverhill City Ward 2 Precinct 2        | Haverhill City Ward 2 Precinct 1 | 250092610002020 | 59           | 38           | 8          | 0         | 0          | 0        | 6        | 0          | 0          | 7            | 16       | 43           |
| Haverhill City Ward 2 Precinct 2        | Haverhill City Ward 2 Precinct 1 | 250092610002021 | 0            | 0            | 0          | 0         | 0          | 0        | 0        | 0          | 0          | 0            | 0        | 0            |
| Haverhill City Ward 2 Precinct 2        | Haverhill City Ward 7 Precinct 1 | 250092611011002 | 109          | 92           | 0          | 0         | 0          | 0        | 10       | 0          | 0          | 7            | 18       | 91           |
| Haverhill City Ward 2 Precinct 2        | Haverhill City Ward 7 Precinct 1 | 250092611011003 | 115          | 95           | 1          | 3         | 0          | 0        | 0        | 0          | 0          | 16           | 11       | 104          |
| Haverhill City Ward 2 Precinct 2        | Haverhill City Ward 7 Precinct 1 | 250092611011004 | 43           | 43           | 0          | 0         | 0          | 0        | 0        | 0          | 0          | 0            | 0        | 43           |
| Haverhill City Ward 2 Precinct 2        | Haverhill City Ward 7 Precinct 1 | 250092611011007 | 49           | 44           | 0          | 3         | 0          | 0        | 2        | 0          | 0          | 0            | 5        | 44           |
| Haverhill City Ward 2 Precinct 2        | Haverhill City Ward 7 Precinct 1 | 250092611011008 | 33           | 27           | 1          | 0         | 0          | 0        | 3        | 0          | 0          | 2            | 5        | 28           |
| Haverhill City Ward 2 Precinct 2        | Haverhill City Ward 7 Precinct 1 | 250092611011009 | 47           | 40           | 0          | 0         | 0          | 0        | 1        | 0          | 1          | 5            | 1        | 46           |
| Haverhill City Ward 2 Precinct 2        | Haverhill City Ward 7 Precinct 1 | 250092611011010 | 12           | 8            | 3          | 1         | 0          | 0        | 0        | 0          | 0          | 0            | 2        | 10           |
| Haverhill City Ward 2 Precinct 2        | Haverhill City Ward 7 Precinct 1 | 250092611011011 | 50           | 40           | 2          | 0         | 0          | 0        | 3        | 0          | 0          | 5            | 8        | 42           |
| Haverhill City Ward 2 Precinct 2        | Haverhill City Ward 7 Precinct 1 | 250092611011012 | 45           | 32           | 6          | 0         | 0          | 0        | 4        | 0          | 0          | 3            | 8        | 37           |
| Haverhill City Ward 2 Precinct 2        | Haverhill City Ward 7 Precinct 1 | 250092611011013 | 22           | 20           | 1          | 0         | 0          | 0        | 0        | 0          | 1          | 0            | 2        | 20           |
| Haverhill City Ward 2 Precinct 2        | Haverhill City Ward 7 Precinct 1 | 250092611011015 | 29           | 27           | 0          | 0         | 0          | 0        | 0        | 0          | 0          | 2            | 0        | 29           |
| Haverhill City Ward 2 Precinct 2        | Haverhill City Ward 7 Precinct 1 | 250092611012000 | 76           | 62           | 3          | 10        | 1          | 0        | 1        | 0          | 0          | 0            | 0        | 76           |
| Haverhill City Ward 2 Precinct 2        | Haverhill City Ward 7 Precinct 1 | 250092611012001 | 53           | 47           | 0          | 3         | 2          | 0        | 0        | 0          | 0          | 1            | 5        | 48           |
| Haverhill City Ward 2 Precinct 2        | Haverhill City Ward 7 Precinct 1 | 250092611012002 | 22           | 13           | 0          | 6         | 0          | 0        | 0        | 0          | 0          | 3            | 2        | 20           |
| Haverhill City Ward 2 Precinct 2        | Haverhill City Ward 7 Precinct 1 | 250092611012003 | 80           | 77           | 0          | 0         | 0          | 0        | 0        | 0          | 0          | 3            | 4        | 76           |
| Haverhill City Ward 2 Precinct 2        | Haverhill City Ward 7 Precinct 1 | 250092611012004 | 84           | 71           | 0          | 2         | 6          | 0        | 0        | 0          | 1          | 4            | 5        | 79           |
| Haverhill City Ward 2 Precinct 2        | Haverhill City Ward 7 Precinct 1 | 250092611012005 | 149          | 114          | 9          | 2         | 17         | 0        | 0        | 0          | 0          | 7            | 22       | 127          |
| Haverhill City Ward 2 Precinct 2        | Haverhill City Ward 7 Precinct 1 | 250092611012017 | 23           | 23           | 0          | 0         | 0          | 0        | 0        | 0          | 0          | 0            | 0        | 22           |
| Haverhill City Ward 2 Precinct 2        | Haverhill City Ward 7 Precinct 1 | 250092611012019 | 15           | 11           | 3          | 0         | 0          | 0        | 0        | 0          | 0          | 1            | 1        | 14           |
| Haverhill City Ward 2 Precinct 2        | Haverhill City Ward 7 Precinct 1 | 250092611012020 | 20           | 19           | 0          | 0         | 0          | 0        | 0        | 0          | 0          | 1            | 0        | 20           |
| Haverhill City Ward 2 Precinct 2        | Haverhill City Ward 7 Precinct 1 | 250092611012021 | 28           | 22           | 0          | 3         | 0          | 0        | 0        | 0          | 0          | 3            | 1        | 27           |
| Haverhill City Ward 2 Precinct 2        | Haverhill City Ward 7 Precinct 1 | 250092611012022 | 24           | 12           | 4          | 0         | 4          | 0        | 4        | 0          | 0          | 4            | 0        | 24           |
| Haverhill City Ward 2 Precinct 2        | Haverhill City Ward 7 Precinct 1 | 250092611012023 | 14           | 11           | 0          | 0         | 0          | 0        | 0        | 0          | 0          | 3            | 0        | 14           |
| <b>Haverhill City Ward 2 Precinct 2</b> |                                  |                 |              |              |            |           |            |          |          |            |            |              |          |              |
| <b>Total</b>                            |                                  | <b>59</b>       | <b>3,084</b> | <b>2,414</b> | <b>164</b> | <b>59</b> | <b>197</b> | <b>1</b> | <b>5</b> | <b>244</b> | <b>413</b> | <b>2,671</b> |          |              |
| Haverhill City Ward 2 Precinct 3        | Haverhill City Ward 2 Precinct 3 | 250092608002014 | 876          | 369          | 56         | 2         | 347        | 0        | 15       | 87         | 494        | 382          |          |              |
| Haverhill City Ward 2 Precinct 3        | Haverhill City Ward 2 Precinct 3 | 250092608002015 | 71           | 19           | 0          | 1         | 40         | 0        | 0        | 11         | 56         | 15           |          |              |
| Haverhill City Ward 2 Precinct 3        | Haverhill City Ward 2 Precinct 3 | 250092608002016 | 89           | 20           | 13         | 0         | 35         | 0        | 4        | 17         | 51         | 38           |          |              |
| Haverhill City Ward 2 Precinct 3        | Haverhill City Ward 2 Precinct 3 | 250092608002018 | 165          | 87           | 4          | 0         | 51         | 0        | 1        | 22         | 80         | 85           |          |              |
| Haverhill City Ward 2 Precinct 3        | Haverhill City Ward 2 Precinct 3 | 250092608002019 | 0            | 0            | 0          | 0         | 0          | 0        | 0        | 0          | 0          | 0            |          |              |
| Haverhill City Ward 2 Precinct 3        | Haverhill City Ward 1 Precinct 1 | 250092609002003 | 201          | 116          | 26         | 1         | 42         | 0        | 0        | 16         | 62         | 139          |          |              |
| Haverhill City Ward 2 Precinct 3        | Haverhill City Ward 2 Precinct 3 | 250092609002004 | 43           | 28           | 0          | 3         | 8          | 0        | 1        | 3          | 18         | 25           |          |              |
| Haverhill City Ward 2 Precinct 3        | Haverhill City Ward 2 Precinct 3 | 250092609002007 | 29           | 19           | 5          | 0         | 0          | 0        | 0        | 5          | 6          | 23           |          |              |
| Haverhill City Ward 2 Precinct 3        | Haverhill City Ward 2 Precinct 3 | 250092609002008 | 176          | 86           | 4          | 25        | 39         | 0        | 0        | 22         | 82         | 94           |          |              |
| Haverhill City Ward 2 Precinct 3        | Haverhill City Ward 2 Precinct 3 | 250092609002010 | 67           | 24           | 1          | 1         | 33         | 0        | 3        | 5          | 41         | 26           |          |              |
| Haverhill City Ward 2 Precinct 3        | Haverhill City Ward 2 Precinct 3 | 250092609002011 | 156          | 34           | 21         | 0         | 69         | 0        | 8        | 24         | 131        | 25           |          |              |
| Haverhill City Ward 2 Precinct 3        | Haverhill City Ward 2 Precinct 3 | 250092609002012 | 121          | 46           | 9          | 0         | 39         | 0        | 0        | 27         | 69         | 52           |          |              |
| Haverhill City Ward 2 Precinct 3        | Haverhill City Ward 2 Precinct 3 | 250092609002013 | 106          | 63           | 12         | 0         | 21         | 0        | 0        | 10         | 39         | 67           |          |              |
| Haverhill City Ward 2 Precinct 3        | Haverhill City Ward 2 Precinct 3 | 250092609003000 | 45           | 11           | 0          | 2         | 24         | 0        | 0        | 8          | 27         | 18           |          |              |
| Haverhill City Ward 2 Precinct 3        | Haverhill City Ward 2 Precinct 3 | 250092609003001 | 112          | 61           | 15         | 4         | 23         | 0        | 0        | 9          | 41         | 71           |          |              |
| Haverhill City Ward 2 Precinct 3        | Haverhill City Ward 2 Precinct 3 | 250092609003002 | 93           | 61           | 1          | 2         | 14         | 0        | 0        | 15         | 57         | 36           |          |              |
| Haverhill City Ward 2 Precinct 3        | Haverhill City Ward 2 Precinct 3 | 250092609003003 | 78           | 27           | 5          | 0         | 23         | 0        | 0        | 23         | 47         | 31           |          |              |
| Haverhill City Ward 2 Precinct 3        | Haverhill City Ward 2 Precinct 3 | 250092609003004 | 53           | 27           | 4          | 0         | 12         | 0        | 0        | 10         | 24         | 29           |          |              |
| Haverhill City Ward 2 Precinct 3        | Haverhill City Ward 2 Precinct 3 | 250092609003005 | 39           | 17           | 0          | 0         | 7          | 0        | 0        | 15         | 23         | 16           |          |              |
| Haverhill City Ward 2 Precinct 3        | Haverhill City Ward 2 Precinct 3 | 250092609003006 | 94           | 65           | 7          | 0         | 12         | 0        | 0        | 10         | 23         | 71           |          |              |

| New VTD                          |                                  | Old VTD                          |                                  | Block ID        | TotalPop | WHITE | BLACK | ASIAN | Other | NHPI | AIAN | Pop2Race | Hispanic | Not Hispanic |
|----------------------------------|----------------------------------|----------------------------------|----------------------------------|-----------------|----------|-------|-------|-------|-------|------|------|----------|----------|--------------|
| Haverhill City Ward 2 Precinct 3 | Haverhill City Ward 2 Precinct 3 | Haverhill City Ward 2 Precinct 3 | Haverhill City Ward 2 Precinct 3 | 250092609003007 | 95       | 69    | 1     | 1     | 19    | 0    | 0    | 5        | 40       | 55           |
| Haverhill City Ward 2 Precinct 3 | Haverhill City Ward 2 Precinct 3 | Haverhill City Ward 2 Precinct 3 | Haverhill City Ward 2 Precinct 3 | 250092609003008 | 38       | 22    | 3     | 0     | 8     | 0    | 0    | 5        | 13       | 25           |
| Haverhill City Ward 2 Precinct 3 | Haverhill City Ward 2 Precinct 3 | Haverhill City Ward 2 Precinct 3 | Haverhill City Ward 2 Precinct 3 | 250092609003009 | 21       | 9     | 2     | 1     | 3     | 0    | 0    | 6        | 9        | 12           |
| Haverhill City Ward 2 Precinct 3 | Haverhill City Ward 2 Precinct 3 | Haverhill City Ward 2 Precinct 3 | Haverhill City Ward 2 Precinct 3 | 250092609003010 | 81       | 21    | 4     | 12    | 29    | 0    | 0    | 15       | 47       | 34           |
| Haverhill City Ward 2 Precinct 3 | Haverhill City Ward 2 Precinct 3 | Haverhill City Ward 2 Precinct 3 | Haverhill City Ward 2 Precinct 3 | 250092609003011 | 66       | 33    | 0     | 4     | 20    | 0    | 0    | 9        | 27       | 39           |
| Haverhill City Ward 2 Precinct 3 | Haverhill City Ward 2 Precinct 3 | Haverhill City Ward 2 Precinct 3 | Haverhill City Ward 2 Precinct 3 | 250092609003012 | 23       | 14    | 2     | 0     | 6     | 0    | 0    | 1        | 5        | 18           |
| Haverhill City Ward 2 Precinct 3 | Haverhill City Ward 2 Precinct 3 | Haverhill City Ward 2 Precinct 3 | Haverhill City Ward 2 Precinct 3 | 250092609003013 | 64       | 51    | 6     | 1     | 3     | 0    | 3    | 0        | 22       | 42           |
| Haverhill City Ward 2 Precinct 3 | Haverhill City Ward 2 Precinct 3 | Haverhill City Ward 2 Precinct 3 | Haverhill City Ward 2 Precinct 3 | 250092609003014 | 13       | 3     | 0     | 3     | 1     | 0    | 0    | 6        | 8        | 5            |
| Haverhill City Ward 2 Precinct 3 | Haverhill City Ward 2 Precinct 3 | Haverhill City Ward 2 Precinct 3 | Haverhill City Ward 2 Precinct 3 | 250092609003015 | 34       | 9     | 5     | 2     | 12    | 0    | 0    | 6        | 23       | 11           |
| Haverhill City Ward 2 Precinct 3 | Haverhill City Ward 2 Precinct 3 | Haverhill City Ward 2 Precinct 3 | Haverhill City Ward 2 Precinct 3 | 250092609003016 | 0        | 0     | 0     | 0     | 0     | 0    | 0    | 0        | 0        | 0            |
| Haverhill City Ward 2 Precinct 3 | Haverhill City Ward 2 Precinct 3 | Haverhill City Ward 2 Precinct 3 | Haverhill City Ward 2 Precinct 3 | 250092609003017 | 42       | 28    | 0     | 0     | 8     | 0    | 0    | 6        | 7        | 35           |
| Haverhill City Ward 2 Precinct 3 | Haverhill City Ward 2 Precinct 3 | Haverhill City Ward 2 Precinct 3 | Haverhill City Ward 2 Precinct 3 | 250092609003018 | 89       | 41    | 0     | 0     | 35    | 0    | 0    | 13       | 48       | 41           |
| Haverhill City Ward 2 Precinct 3 | Haverhill City Ward 2 Precinct 3 | Haverhill City Ward 2 Precinct 3 | Haverhill City Ward 2 Precinct 3 | 250092609003019 | 36       | 16    | 5     | 0     | 1     | 0    | 0    | 14       | 14       | 22           |
| Haverhill City Ward 2 Precinct 3 | Haverhill City Ward 2 Precinct 3 | Haverhill City Ward 2 Precinct 3 | Haverhill City Ward 2 Precinct 3 | 250092609003020 | 0        | 0     | 0     | 0     | 0     | 0    | 0    | 0        | 0        | 0            |
| Haverhill City Ward 2 Precinct 3 | Haverhill City Ward 2 Precinct 3 | Haverhill City Ward 2 Precinct 3 | Haverhill City Ward 2 Precinct 3 | 250092609004012 | 31       | 17    | 6     | 0     | 3     | 0    | 1    | 4        | 12       | 19           |
| Haverhill City Ward 2 Precinct 3 | Haverhill City Ward 2 Precinct 3 | Haverhill City Ward 2 Precinct 3 | Haverhill City Ward 2 Precinct 3 | 250092609004026 | 97       | 49    | 0     | 0     | 15    | 0    | 5    | 28       | 23       | 74           |
| <b>Total</b>                     |                                  |                                  |                                  | 36              | 3,344    | 1,562 | 217   | 65    | 1,002 | 0    | 41   | 457      | 1,669    | 1,675        |
| Haverhill City Ward 3 Precinct 1 | Haverhill City Ward 3 Precinct 1 | Haverhill City Ward 3 Precinct 2 | Haverhill City Ward 3 Precinct 2 | 250092601002000 | 51       | 37    | 0     | 3     | 4     | 0    | 0    | 7        | 11       | 40           |
| Haverhill City Ward 3 Precinct 1 | Haverhill City Ward 3 Precinct 1 | Haverhill City Ward 3 Precinct 1 | Haverhill City Ward 3 Precinct 1 | 250092601002001 | 138      | 44    | 6     | 0     | 75    | 0    | 0    | 13       | 97       | 41           |
| Haverhill City Ward 3 Precinct 1 | Haverhill City Ward 3 Precinct 1 | Haverhill City Ward 3 Precinct 1 | Haverhill City Ward 3 Precinct 1 | 250092601002002 | 76       | 23    | 5     | 2     | 34    | 0    | 0    | 12       | 40       | 36           |
| Haverhill City Ward 3 Precinct 1 | Haverhill City Ward 3 Precinct 1 | Haverhill City Ward 3 Precinct 1 | Haverhill City Ward 3 Precinct 1 | 250092601002003 | 76       | 22    | 0     | 3     | 40    | 0    | 0    | 11       | 56       | 20           |
| Haverhill City Ward 3 Precinct 1 | Haverhill City Ward 3 Precinct 1 | Haverhill City Ward 3 Precinct 1 | Haverhill City Ward 3 Precinct 1 | 250092601002004 | 16       | 6     | 4     | 0     | 6     | 0    | 0    | 0        | 10       | 6            |
| Haverhill City Ward 3 Precinct 1 | Haverhill City Ward 3 Precinct 1 | Haverhill City Ward 3 Precinct 1 | Haverhill City Ward 3 Precinct 1 | 250092601002005 | 124      | 71    | 11    | 8     | 24    | 1    | 1    | 8        | 33       | 91           |
| Haverhill City Ward 3 Precinct 1 | Haverhill City Ward 3 Precinct 1 | Haverhill City Ward 3 Precinct 1 | Haverhill City Ward 3 Precinct 1 | 250092601002006 | 34       | 20    | 1     | 0     | 12    | 0    | 0    | 1        | 13       | 21           |
| Haverhill City Ward 3 Precinct 1 | Haverhill City Ward 3 Precinct 1 | Haverhill City Ward 3 Precinct 1 | Haverhill City Ward 3 Precinct 1 | 250092601002007 | 111      | 72    | 2     | 1     | 22    | 0    | 0    | 14       | 37       | 74           |
| Haverhill City Ward 3 Precinct 1 | Haverhill City Ward 3 Precinct 1 | Haverhill City Ward 3 Precinct 1 | Haverhill City Ward 3 Precinct 1 | 250092601002008 | 108      | 60    | 10    | 0     | 28    | 0    | 0    | 10       | 39       | 69           |
| Haverhill City Ward 3 Precinct 1 | Haverhill City Ward 3 Precinct 1 | Haverhill City Ward 3 Precinct 1 | Haverhill City Ward 3 Precinct 1 | 250092601002009 | 46       | 28    | 5     | 1     | 9     | 0    | 0    | 3        | 20       | 26           |
| Haverhill City Ward 3 Precinct 1 | Haverhill City Ward 3 Precinct 1 | Haverhill City Ward 3 Precinct 1 | Haverhill City Ward 3 Precinct 1 | 250092601002010 | 138      | 55    | 4     | 0     | 56    | 0    | 3    | 20       | 81       | 57           |
| Haverhill City Ward 3 Precinct 1 | Haverhill City Ward 3 Precinct 1 | Haverhill City Ward 3 Precinct 1 | Haverhill City Ward 3 Precinct 1 | 250092601002011 | 0        | 0     | 0     | 0     | 0     | 0    | 0    | 0        | 0        | 0            |
| Haverhill City Ward 3 Precinct 1 | Haverhill City Ward 3 Precinct 1 | Haverhill City Ward 3 Precinct 1 | Haverhill City Ward 3 Precinct 1 | 250092601002012 | 0        | 0     | 0     | 0     | 0     | 0    | 0    | 0        | 0        | 0            |
| Haverhill City Ward 3 Precinct 1 | Haverhill City Ward 3 Precinct 1 | Haverhill City Ward 3 Precinct 1 | Haverhill City Ward 3 Precinct 1 | 250092601002013 | 0        | 0     | 0     | 0     | 0     | 0    | 0    | 0        | 0        | 0            |
| Haverhill City Ward 3 Precinct 1 | Haverhill City Ward 3 Precinct 1 | Haverhill City Ward 3 Precinct 1 | Haverhill City Ward 3 Precinct 1 | 250092601002014 | 0        | 0     | 0     | 0     | 0     | 0    | 0    | 0        | 0        | 0            |
| Haverhill City Ward 3 Precinct 1 | Haverhill City Ward 3 Precinct 1 | Haverhill City Ward 3 Precinct 1 | Haverhill City Ward 3 Precinct 1 | 250092601002015 | 22       | 12    | 0     | 1     | 3     | 0    | 0    | 6        | 5        | 17           |
| Haverhill City Ward 3 Precinct 1 | Haverhill City Ward 3 Precinct 1 | Haverhill City Ward 3 Precinct 1 | Haverhill City Ward 3 Precinct 1 | 250092601002016 | 0        | 0     | 0     | 0     | 0     | 0    | 0    | 0        | 0        | 0            |
| Haverhill City Ward 3 Precinct 1 | Haverhill City Ward 3 Precinct 1 | Haverhill City Ward 3 Precinct 1 | Haverhill City Ward 3 Precinct 1 | 250092601002017 | 0        | 0     | 0     | 0     | 0     | 0    | 0    | 0        | 0        | 0            |
| Haverhill City Ward 3 Precinct 1 | Haverhill City Ward 3 Precinct 1 | Haverhill City Ward 3 Precinct 1 | Haverhill City Ward 3 Precinct 1 | 250092601002018 | 17       | 7     | 2     | 0     | 0     | 0    | 4    | 4        | 5        | 12           |
| Haverhill City Ward 3 Precinct 1 | Haverhill City Ward 3 Precinct 1 | Haverhill City Ward 3 Precinct 1 | Haverhill City Ward 3 Precinct 1 | 250092601002019 | 0        | 0     | 0     | 0     | 0     | 0    | 0    | 0        | 0        | 0            |
| Haverhill City Ward 3 Precinct 1 | Haverhill City Ward 3 Precinct 1 | Haverhill City Ward 3 Precinct 1 | Haverhill City Ward 3 Precinct 1 | 250092601002020 | 138      | 66    | 17    | 0     | 34    | 0    | 5    | 16       | 59       | 79           |
| Haverhill City Ward 3 Precinct 1 | Haverhill City Ward 3 Precinct 1 | Haverhill City Ward 3 Precinct 1 | Haverhill City Ward 3 Precinct 1 | 250092601002021 | 11       | 6     | 0     | 1     | 0     | 0    | 0    | 4        | 4        | 7            |
| Haverhill City Ward 3 Precinct 1 | Haverhill City Ward 3 Precinct 1 | Haverhill City Ward 3 Precinct 1 | Haverhill City Ward 3 Precinct 1 | 250092601002022 | 0        | 0     | 0     | 0     | 0     | 0    | 0    | 0        | 0        | 0            |
| Haverhill City Ward 3 Precinct 1 | Haverhill City Ward 3 Precinct 1 | Haverhill City Ward 3 Precinct 1 | Haverhill City Ward 3 Precinct 1 | 250092601002023 | 0        | 0     | 0     | 0     | 0     | 0    | 0    | 0        | 0        | 0            |
| Haverhill City Ward 3 Precinct 1 | Haverhill City Ward 3 Precinct 1 | Haverhill City Ward 3 Precinct 1 | Haverhill City Ward 3 Precinct 1 | 250092601002024 | 0        | 0     | 0     | 0     | 0     | 0    | 0    | 0        | 0        | 0            |
| Haverhill City Ward 3 Precinct 1 | Haverhill City Ward 3 Precinct 1 | Haverhill City Ward 3 Precinct 1 | Haverhill City Ward 3 Precinct 1 | 250092601002025 | 0        | 0     | 0     | 0     | 0     | 0    | 0    | 0        | 0        | 0            |
| Haverhill City Ward 3 Precinct 1 | Haverhill City Ward 3 Precinct 1 | Haverhill City Ward 3 Precinct 1 | Haverhill City Ward 3 Precinct 1 | 250092601002026 | 0        | 0     | 0     | 0     | 0     | 0    | 0    | 0        | 0        | 0            |
| Haverhill City Ward 3 Precinct 1 | Haverhill City Ward 3 Precinct 1 | Haverhill City Ward 3 Precinct 1 | Haverhill City Ward 3 Precinct 1 | 250092601002027 | 0        | 0     | 0     | 0     | 0     | 0    | 0    | 0        | 0        | 0            |
| Haverhill City Ward 3 Precinct 1 | Haverhill City Ward 3 Precinct 1 | Haverhill City Ward 3 Precinct 1 | Haverhill City Ward 3 Precinct 1 | 250092601002028 | 146      | 103   | 13    | 2     | 15    | 0    | 1    | 12       | 26       | 120          |



| New VTD                          | Old VTD                          | Block ID        | TotalPop     | WHITE        | BLACK      | ASIAN     | Other      | NHPI     | AIAN      | Pop2Race   | Hispanic     | Not Hispanic |
|----------------------------------|----------------------------------|-----------------|--------------|--------------|------------|-----------|------------|----------|-----------|------------|--------------|--------------|
| Haverhill City Ward 3 Precinct 1 | Haverhill City Ward 1 Precinct 2 | 250092601002029 | 173          | 141          | 5          | 13        | 4          | 0        | 0         | 10         | 12           | 161          |
| Haverhill City Ward 3 Precinct 1 | Haverhill City Ward 1 Precinct 2 | 250092601002030 | 0            | 0            | 0          | 0         | 0          | 0        | 0         | 0          | 0            | 0            |
| Haverhill City Ward 3 Precinct 1 | Haverhill City Ward 1 Precinct 2 | 250092601002031 | 0            | 0            | 0          | 0         | 0          | 0        | 0         | 0          | 0            | 0            |
| Haverhill City Ward 3 Precinct 1 | Haverhill City Ward 1 Precinct 2 | 250092601003004 | 77           | 28           | 5          | 0         | 26         | 0        | 0         | 18         | 46           | 31           |
| Haverhill City Ward 3 Precinct 1 | Haverhill City Ward 3 Precinct 1 | 250092601003005 | 0            | 0            | 0          | 0         | 0          | 0        | 0         | 0          | 0            | 0            |
| Haverhill City Ward 3 Precinct 1 | Haverhill City Ward 3 Precinct 1 | 250092601003006 | 36           | 16           | 5          | 0         | 3          | 0        | 0         | 12         | 13           | 23           |
| Haverhill City Ward 3 Precinct 1 | Haverhill City Ward 3 Precinct 1 | 250092601003007 | 75           | 45           | 2          | 0         | 15         | 0        | 5         | 8          | 35           | 40           |
| Haverhill City Ward 3 Precinct 1 | Haverhill City Ward 3 Precinct 1 | 250092601003008 | 48           | 14           | 3          | 0         | 23         | 0        | 0         | 8          | 29           | 19           |
| Haverhill City Ward 3 Precinct 1 | Haverhill City Ward 3 Precinct 1 | 250092601003009 | 67           | 34           | 6          | 2         | 3          | 0        | 2         | 20         | 32           | 35           |
| Haverhill City Ward 3 Precinct 1 | Haverhill City Ward 3 Precinct 1 | 250092601003010 | 12           | 1            | 2          | 1         | 2          | 0        | 0         | 6          | 5            | 7            |
| Haverhill City Ward 3 Precinct 1 | Haverhill City Ward 3 Precinct 1 | 250092601003011 | 53           | 28           | 1          | 0         | 17         | 1        | 0         | 6          | 26           | 27           |
| Haverhill City Ward 3 Precinct 1 | Haverhill City Ward 3 Precinct 1 | 250092601003012 | 154          | 63           | 19         | 1         | 48         | 0        | 0         | 23         | 83           | 71           |
| Haverhill City Ward 3 Precinct 1 | Haverhill City Ward 3 Precinct 1 | 250092601003013 | 37           | 8            | 0          | 0         | 21         | 0        | 0         | 8          | 31           | 6            |
| Haverhill City Ward 3 Precinct 1 | Haverhill City Ward 1 Precinct 2 | 250092601003014 | 378          | 244          | 17         | 18        | 67         | 0        | 1         | 31         | 128          | 250          |
| Haverhill City Ward 3 Precinct 1 | Haverhill City Ward 1 Precinct 2 | 250092601004000 | 38           | 6            | 8          | 2         | 3          | 0        | 7         | 12         | 12           | 26           |
| Haverhill City Ward 3 Precinct 1 | Haverhill City Ward 1 Precinct 2 | 250092601004003 | 0            | 0            | 0          | 0         | 0          | 0        | 0         | 0          | 0            | 0            |
| Haverhill City Ward 3 Precinct 1 | Haverhill City Ward 1 Precinct 2 | 250092601004004 | 0            | 0            | 0          | 0         | 0          | 0        | 0         | 0          | 0            | 0            |
| Haverhill City Ward 3 Precinct 1 | Haverhill City Ward 1 Precinct 2 | 250092601004006 | 116          | 64           | 8          | 0         | 23         | 0        | 0         | 21         | 73           | 43           |
| Haverhill City Ward 3 Precinct 1 | Haverhill City Ward 1 Precinct 2 | 250092601004007 | 0            | 0            | 0          | 0         | 0          | 0        | 0         | 0          | 0            | 0            |
| Haverhill City Ward 3 Precinct 1 | Haverhill City Ward 1 Precinct 2 | 250092601004008 | 0            | 0            | 0          | 0         | 0          | 0        | 0         | 0          | 0            | 0            |
| Haverhill City Ward 3 Precinct 1 | Haverhill City Ward 1 Precinct 2 | 250092601004009 | 156          | 78           | 35         | 4         | 24         | 0        | 4         | 11         | 62           | 94           |
| Haverhill City Ward 3 Precinct 1 | Haverhill City Ward 1 Precinct 2 | 250092601004010 | 147          | 107          | 9          | 13        | 14         | 0        | 0         | 4          | 19           | 128          |
| Haverhill City Ward 3 Precinct 1 | Haverhill City Ward 1 Precinct 2 | 250092601004011 | 220          | 168          | 10         | 11        | 14         | 0        | 1         | 16         | 35           | 185          |
| Haverhill City Ward 3 Precinct 1 | Haverhill City Ward 2 Precinct 3 | 250092608002017 | 180          | 114          | 9          | 3         | 34         | 0        | 5         | 15         | 42           | 138          |
| Haverhill City Ward 3 Precinct 1 | Haverhill City Ward 2 Precinct 3 | 250092608002020 | 0            | 0            | 0          | 0         | 0          | 0        | 0         | 0          | 0            | 0            |
| <b>Total</b>                     |                                  | <b>54</b>       | <b>3,219</b> | <b>1,791</b> | <b>224</b> | <b>90</b> | <b>703</b> | <b>2</b> | <b>39</b> | <b>370</b> | <b>1,219</b> | <b>2,000</b> |
| Haverhill City Ward 3 Precinct 2 | Haverhill City Ward 3 Precinct 1 | 250092601001013 | 34           | 13           | 2          | 0         | 10         | 0        | 1         | 8          | 22           | 12           |
| Haverhill City Ward 3 Precinct 2 | Haverhill City Ward 3 Precinct 1 | 250092601001014 | 209          | 64           | 28         | 0         | 68         | 0        | 4         | 45         | 143          | 66           |
| Haverhill City Ward 3 Precinct 2 | Haverhill City Ward 3 Precinct 1 | 250092601001015 | 110          | 44           | 16         | 6         | 18         | 0        | 4         | 22         | 47           | 63           |
| Haverhill City Ward 3 Precinct 2 | Haverhill City Ward 3 Precinct 2 | 250092602001004 | 49           | 34           | 1          | 1         | 3          | 0        | 0         | 11         | 11           | 38           |
| Haverhill City Ward 3 Precinct 2 | Haverhill City Ward 3 Precinct 2 | 250092602001005 | 84           | 41           | 10         | 1         | 11         | 1        | 3         | 17         | 22           | 62           |
| Haverhill City Ward 3 Precinct 2 | Haverhill City Ward 3 Precinct 2 | 250092602001006 | 174          | 120          | 6          | 0         | 34         | 0        | 0         | 14         | 54           | 120          |
| Haverhill City Ward 3 Precinct 2 | Haverhill City Ward 3 Precinct 3 | 250092602001007 | 102          | 56           | 7          | 0         | 21         | 0        | 0         | 18         | 58           | 44           |
| Haverhill City Ward 3 Precinct 2 | Haverhill City Ward 3 Precinct 3 | 250092602001008 | 87           | 53           | 11         | 3         | 9          | 0        | 0         | 11         | 33           | 54           |
| Haverhill City Ward 3 Precinct 2 | Haverhill City Ward 3 Precinct 2 | 250092602001009 | 27           | 20           | 1          | 0         | 1          | 0        | 1         | 4          | 2            | 25           |
| Haverhill City Ward 3 Precinct 2 | Haverhill City Ward 3 Precinct 2 | 250092602001010 | 0            | 0            | 0          | 0         | 0          | 0        | 0         | 0          | 0            | 0            |
| Haverhill City Ward 3 Precinct 2 | Haverhill City Ward 3 Precinct 2 | 250092602001011 | 49           | 33           | 3          | 0         | 4          | 0        | 1         | 8          | 9            | 40           |
| Haverhill City Ward 3 Precinct 2 | Haverhill City Ward 3 Precinct 2 | 250092602001012 | 110          | 87           | 3          | 0         | 14         | 2        | 0         | 4          | 18           | 92           |
| Haverhill City Ward 3 Precinct 2 | Haverhill City Ward 3 Precinct 2 | 250092602001013 | 64           | 45           | 0          | 1         | 10         | 0        | 5         | 2          | 16           | 48           |
| Haverhill City Ward 3 Precinct 2 | Haverhill City Ward 3 Precinct 2 | 250092602001014 | 125          | 85           | 12         | 0         | 26         | 0        | 0         | 2          | 42           | 83           |
| Haverhill City Ward 3 Precinct 2 | Haverhill City Ward 3 Precinct 2 | 250092602001015 | 95           | 53           | 9          | 0         | 22         | 0        | 3         | 8          | 46           | 49           |
| Haverhill City Ward 3 Precinct 2 | Haverhill City Ward 3 Precinct 2 | 250092602001016 | 88           | 49           | 5          | 0         | 17         | 0        | 1         | 16         | 40           | 48           |
| Haverhill City Ward 3 Precinct 2 | Haverhill City Ward 3 Precinct 2 | 250092602001017 | 119          | 71           | 9          | 0         | 33         | 0        | 0         | 6          | 48           | 71           |
| Haverhill City Ward 3 Precinct 2 | Haverhill City Ward 3 Precinct 2 | 250092602001018 | 80           | 56           | 14         | 2         | 4          | 0        | 0         | 4          | 9            | 71           |
| Haverhill City Ward 3 Precinct 2 | Haverhill City Ward 3 Precinct 2 | 250092602001019 | 63           | 47           | 1          | 2         | 7          | 0        | 0         | 6          | 11           | 52           |
| Haverhill City Ward 3 Precinct 2 | Haverhill City Ward 3 Precinct 2 | 250092602001020 | 29           | 16           | 3          | 0         | 2          | 0        | 0         | 8          | 11           | 18           |

| New VTD                          | Old VTD                          | Block ID        | TotalPop | WHITE | BLACK | ASIAN | Other | NHPI | AIAN | Pop2Race | Hispanic | Not Hispanic |     |
|----------------------------------|----------------------------------|-----------------|----------|-------|-------|-------|-------|------|------|----------|----------|--------------|-----|
| Haverhill City Ward 3 Precinct 2 | Haverhill City Ward 3 Precinct 2 | 250092602002001 | 97       | 71    | 8     | 0     | 0     | 12   | 0    | 0        | 6        | 24           | 73  |
| Haverhill City Ward 3 Precinct 2 | Haverhill City Ward 3 Precinct 2 | 250092602002002 | 84       | 63    | 0     | 0     | 0     | 11   | 0    | 2        | 8        | 28           | 56  |
| Haverhill City Ward 3 Precinct 2 | Haverhill City Ward 3 Precinct 2 | 250092602002003 | 226      | 155   | 8     | 5     | 41    | 0    | 2    | 15       | 70       | 156          | 18  |
| Haverhill City Ward 3 Precinct 2 | Haverhill City Ward 3 Precinct 2 | 250092602002004 | 36       | 15    | 4     | 4     | 10    | 0    | 0    | 3        | 18       | 14           | 18  |
| Haverhill City Ward 3 Precinct 2 | Haverhill City Ward 3 Precinct 2 | 250092602002005 | 20       | 7     | 4     | 0     | 3     | 0    | 0    | 6        | 6        | 14           | 14  |
| Haverhill City Ward 3 Precinct 2 | Haverhill City Ward 3 Precinct 2 | 250092602002006 | 71       | 48    | 6     | 2     | 12    | 0    | 0    | 3        | 15       | 56           | 42  |
| Haverhill City Ward 3 Precinct 2 | Haverhill City Ward 3 Precinct 2 | 250092602002007 | 77       | 39    | 0     | 2     | 26    | 0    | 0    | 10       | 35       | 42           | 0   |
| Haverhill City Ward 3 Precinct 2 | Haverhill City Ward 3 Precinct 2 | 250092602002008 | 0        | 0     | 0     | 0     | 0     | 0    | 0    | 0        | 0        | 0            | 0   |
| Haverhill City Ward 3 Precinct 2 | Haverhill City Ward 3 Precinct 2 | 250092602002009 | 48       | 40    | 1     | 3     | 2     | 0    | 0    | 2        | 13       | 35           | 35  |
| Haverhill City Ward 3 Precinct 2 | Haverhill City Ward 3 Precinct 2 | 250092602002010 | 60       | 41    | 5     | 0     | 1     | 0    | 0    | 13       | 12       | 48           | 48  |
| Haverhill City Ward 3 Precinct 2 | Haverhill City Ward 3 Precinct 2 | 250092602002011 | 45       | 9     | 7     | 4     | 13    | 0    | 0    | 12       | 22       | 23           | 23  |
| Haverhill City Ward 3 Precinct 2 | Haverhill City Ward 3 Precinct 2 | 250092602002012 | 26       | 12    | 5     | 0     | 5     | 0    | 0    | 4        | 10       | 16           | 16  |
| Haverhill City Ward 3 Precinct 2 | Haverhill City Ward 3 Precinct 2 | 250092602002013 | 0        | 0     | 0     | 0     | 0     | 0    | 0    | 0        | 0        | 0            | 0   |
| Haverhill City Ward 3 Precinct 2 | Haverhill City Ward 3 Precinct 2 | 250092602002014 | 0        | 0     | 0     | 0     | 0     | 0    | 0    | 0        | 0        | 0            | 0   |
| Haverhill City Ward 3 Precinct 2 | Haverhill City Ward 3 Precinct 2 | 250092602002015 | 229      | 203   | 3     | 1     | 7     | 0    | 2    | 13       | 27       | 202          | 202 |
| Haverhill City Ward 3 Precinct 2 | Haverhill City Ward 3 Precinct 2 | 250092602002016 | 147      | 107   | 3     | 0     | 28    | 0    | 0    | 9        | 37       | 110          | 110 |
| Haverhill City Ward 3 Precinct 2 | Haverhill City Ward 3 Precinct 2 | 250092602002019 | 54       | 34    | 5     | 3     | 9     | 0    | 0    | 3        | 15       | 39           | 39  |
| Haverhill City Ward 3 Precinct 2 | Haverhill City Ward 3 Precinct 2 | 250092602002020 | 100      | 61    | 7     | 7     | 21    | 0    | 0    | 4        | 38       | 62           | 62  |
| Haverhill City Ward 3 Precinct 2 | Haverhill City Ward 3 Precinct 2 | 250092602002021 | 225      | 170   | 13    | 3     | 34    | 0    | 0    | 5        | 67       | 158          | 158 |
| Haverhill City Ward 3 Precinct 2 | Haverhill City Ward 3 Precinct 2 | 250092602002022 | 0        | 0     | 0     | 0     | 0     | 0    | 0    | 0        | 0        | 0            | 0   |
| Haverhill City Ward 3 Precinct 2 | Haverhill City Ward 3 Precinct 2 | 250092602002023 | 0        | 0     | 0     | 0     | 0     | 0    | 0    | 0        | 0        | 0            | 0   |
| Haverhill City Ward 3 Precinct 2 |                                  | 41              | 3,243    | 2,063 | 220   | 49    | 549   | 3    | 29   | 330      | 1,079    | 2,164        |     |
| Haverhill City Ward 3 Precinct 3 | Haverhill City Ward 3 Precinct 3 | 250092601001000 | 101      | 50    | 23    | 0     | 8     | 0    | 0    | 20       | 41       | 60           | 60  |
| Haverhill City Ward 3 Precinct 3 | Haverhill City Ward 3 Precinct 3 | 250092601001001 | 210      | 95    | 27    | 5     | 46    | 0    | 0    | 37       | 90       | 120          | 120 |
| Haverhill City Ward 3 Precinct 3 | Haverhill City Ward 3 Precinct 1 | 250092601001002 | 160      | 51    | 17    | 1     | 88    | 0    | 1    | 2        | 94       | 66           | 66  |
| Haverhill City Ward 3 Precinct 3 | Haverhill City Ward 3 Precinct 1 | 250092601001016 | 73       | 30    | 14    | 0     | 26    | 0    | 1    | 2        | 43       | 30           | 30  |
| Haverhill City Ward 3 Precinct 3 | Haverhill City Ward 3 Precinct 3 | 250092602001000 | 73       | 52    | 11    | 0     | 9     | 0    | 0    | 10       | 9        | 64           | 64  |
| Haverhill City Ward 3 Precinct 3 | Haverhill City Ward 3 Precinct 3 | 250092602001001 | 144      | 89    | 11    | 6     | 22    | 0    | 0    | 16       | 42       | 102          | 102 |
| Haverhill City Ward 3 Precinct 3 | Haverhill City Ward 3 Precinct 3 | 250092602001002 | 205      | 138   | 17    | 3     | 36    | 0    | 0    | 11       | 61       | 144          | 144 |
| Haverhill City Ward 3 Precinct 3 | Haverhill City Ward 3 Precinct 3 | 250092602001003 | 106      | 63    | 8     | 0     | 23    | 0    | 0    | 12       | 36       | 70           | 70  |
| Haverhill City Ward 3 Precinct 3 | Haverhill City Ward 3 Precinct 3 | 250092605001019 | 333      | 257   | 11    | 6     | 32    | 0    | 0    | 27       | 58       | 275          | 275 |
| Haverhill City Ward 3 Precinct 3 | Haverhill City Ward 3 Precinct 3 | 250092605001020 | 66       | 25    | 13    | 2     | 11    | 1    | 2    | 12       | 14       | 52           | 52  |
| Haverhill City Ward 3 Precinct 3 | Haverhill City Ward 3 Precinct 3 | 250092605003012 | 165      | 127   | 15    | 0     | 3     | 0    | 0    | 20       | 32       | 133          | 133 |
| Haverhill City Ward 3 Precinct 3 | Haverhill City Ward 3 Precinct 3 | 250092605003013 | 139      | 82    | 16    | 0     | 17    | 0    | 0    | 24       | 29       | 110          | 110 |
| Haverhill City Ward 3 Precinct 3 | Haverhill City Ward 3 Precinct 3 | 250092605003014 | 191      | 113   | 9     | 5     | 34    | 0    | 0    | 30       | 59       | 132          | 132 |
| Haverhill City Ward 3 Precinct 3 | Haverhill City Ward 6 Precinct 2 | 250092606002009 | 61       | 35    | 11    | 1     | 4     | 0    | 3    | 7        | 21       | 40           | 40  |
| Haverhill City Ward 3 Precinct 3 | Haverhill City Ward 6 Precinct 2 | 250092606002010 | 109      | 56    | 2     | 0     | 32    | 0    | 1    | 18       | 56       | 53           | 53  |
| Haverhill City Ward 3 Precinct 3 | Haverhill City Ward 6 Precinct 2 | 250092606002011 | 90       | 47    | 7     | 0     | 22    | 0    | 2    | 12       | 38       | 52           | 52  |
| Haverhill City Ward 3 Precinct 3 | Haverhill City Ward 6 Precinct 3 | 250092606003000 | 245      | 146   | 17    | 0     | 46    | 0    | 4    | 32       | 107      | 138          | 138 |
| Haverhill City Ward 3 Precinct 3 | Haverhill City Ward 3 Precinct 3 | 250092606003001 | 94       | 14    | 8     | 0     | 51    | 0    | 6    | 15       | 59       | 35           | 35  |
| Haverhill City Ward 3 Precinct 3 | Haverhill City Ward 3 Precinct 3 | 250092606003003 | 76       | 30    | 2     | 1     | 24    | 0    | 0    | 19       | 47       | 29           | 29  |
| Haverhill City Ward 3 Precinct 3 | Haverhill City Ward 3 Precinct 3 | 250092606003004 | 266      | 68    | 2     | 7     | 138   | 0    | 2    | 49       | 178      | 88           | 88  |
| Haverhill City Ward 3 Precinct 3 | Haverhill City Ward 3 Precinct 3 | 250092606003005 | 93       | 37    | 12    | 2     | 20    | 0    | 2    | 20       | 43       | 50           | 50  |
| Haverhill City Ward 3 Precinct 3 | Haverhill City Ward 3 Precinct 3 | 250092606003006 | 94       | 49    | 7     | 0     | 26    | 0    | 3    | 9        | 39       | 55           | 55  |
| Haverhill City Ward 3 Precinct 3 | Haverhill City Ward 3 Precinct 1 | 250092606003007 | 81       | 27    | 7     | 0     | 29    | 0    | 0    | 18       | 39       | 42           | 42  |
| Haverhill City Ward 3 Precinct 3 | Haverhill City Ward 3 Precinct 3 | 250092606003008 | 100      | 28    | 9     | 0     | 48    | 0    | 4    | 11       | 70       | 30           | 30  |

| New VTD                          |                                  | Old VTD |  | Block ID        |    | TotalPop | WHITE | BLACK | ASIAN | Other | NHPI | A/AN | Pop2Race | Hispanic | Not Hispanic |
|----------------------------------|----------------------------------|---------|--|-----------------|----|----------|-------|-------|-------|-------|------|------|----------|----------|--------------|
| Haverhill City Ward 3 Precinct 3 |                                  |         |  |                 | 24 | 3,275    | 1,709 | 276   | 39    | 786   | 1    | 31   | 433      | 1,305    | 1,970        |
| Total                            |                                  |         |  |                 |    |          |       |       |       |       |      |      |          |          |              |
| Haverhill City Ward 4 Precinct 1 | Haverhill City Ward 3 Precinct 2 |         |  | 250092602002000 |    | 59       | 39    | 5     | 2     | 4     | 0    | 0    | 9        | 12       | 47           |
| Haverhill City Ward 4 Precinct 1 | Haverhill City Ward 3 Precinct 2 |         |  | 250092602002017 |    | 0        | 0     | 0     | 0     | 0     | 0    | 0    | 0        | 0        | 0            |
| Haverhill City Ward 4 Precinct 1 | Haverhill City Ward 4 Precinct 1 |         |  | 250092602002018 |    | 119      | 97    | 1     | 0     | 11    | 0    | 0    | 10       | 34       | 85           |
| Haverhill City Ward 4 Precinct 1 | Haverhill City Ward 4 Precinct 1 |         |  | 250092602002024 |    | 27       | 19    | 0     | 1     | 1     | 0    | 0    | 6        | 7        | 20           |
| Haverhill City Ward 4 Precinct 1 | Haverhill City Ward 4 Precinct 1 |         |  | 250092602002025 |    | 0        | 0     | 0     | 0     | 0     | 0    | 0    | 0        | 0        | 0            |
| Haverhill City Ward 4 Precinct 1 | Haverhill City Ward 4 Precinct 1 |         |  | 250092603011000 |    | 545      | 489   | 3     | 2     | 15    | 0    | 0    | 36       | 33       | 512          |
| Haverhill City Ward 4 Precinct 1 | Haverhill City Ward 4 Precinct 1 |         |  | 250092603011001 |    | 34       | 26    | 2     | 0     | 0     | 0    | 0    | 6        | 3        | 31           |
| Haverhill City Ward 4 Precinct 1 | Haverhill City Ward 4 Precinct 1 |         |  | 250092603011002 |    | 19       | 12    | 0     | 0     | 1     | 0    | 1    | 5        | 7        | 12           |
| Haverhill City Ward 4 Precinct 1 | Haverhill City Ward 4 Precinct 1 |         |  | 250092603011003 |    | 0        | 0     | 0     | 0     | 0     | 0    | 0    | 0        | 0        | 0            |
| Haverhill City Ward 4 Precinct 1 | Haverhill City Ward 4 Precinct 1 |         |  | 250092603011004 |    | 0        | 0     | 0     | 0     | 0     | 0    | 0    | 0        | 0        | 0            |
| Haverhill City Ward 4 Precinct 1 | Haverhill City Ward 3 Precinct 2 |         |  | 250092603011005 |    | 31       | 20    | 4     | 1     | 0     | 0    | 0    | 6        | 5        | 26           |
| Haverhill City Ward 4 Precinct 1 | Haverhill City Ward 4 Precinct 1 |         |  | 250092603011006 |    | 18       | 15    | 0     | 0     | 1     | 0    | 0    | 2        | 1        | 17           |
| Haverhill City Ward 4 Precinct 1 | Haverhill City Ward 4 Precinct 1 |         |  | 250092603011007 |    | 24       | 18    | 2     | 3     | 0     | 0    | 0    | 1        | 2        | 22           |
| Haverhill City Ward 4 Precinct 1 | Haverhill City Ward 4 Precinct 1 |         |  | 250092603011008 |    | 52       | 49    | 0     | 2     | 0     | 0    | 0    | 1        | 1        | 51           |
| Haverhill City Ward 4 Precinct 1 | Haverhill City Ward 4 Precinct 1 |         |  | 250092603011009 |    | 31       | 24    | 0     | 1     | 0     | 0    | 0    | 6        | 7        | 24           |
| Haverhill City Ward 4 Precinct 1 | Haverhill City Ward 4 Precinct 1 |         |  | 250092603011010 |    | 0        | 0     | 0     | 0     | 0     | 0    | 0    | 0        | 0        | 0            |
| Haverhill City Ward 4 Precinct 1 | Haverhill City Ward 4 Precinct 1 |         |  | 250092603011011 |    | 10       | 7     | 0     | 0     | 0     | 0    | 0    | 3        | 3        | 7            |
| Haverhill City Ward 4 Precinct 1 | Haverhill City Ward 4 Precinct 1 |         |  | 250092603011012 |    | 15       | 9     | 0     | 0     | 0     | 0    | 0    | 6        | 5        | 10           |
| Haverhill City Ward 4 Precinct 1 | Haverhill City Ward 4 Precinct 1 |         |  | 250092603011013 |    | 19       | 11    | 5     | 0     | 0     | 0    | 0    | 3        | 5        | 14           |
| Haverhill City Ward 4 Precinct 1 | Haverhill City Ward 4 Precinct 1 |         |  | 250092603011014 |    | 0        | 0     | 0     | 0     | 0     | 0    | 0    | 0        | 0        | 0            |
| Haverhill City Ward 4 Precinct 1 | Haverhill City Ward 4 Precinct 1 |         |  | 250092603011015 |    | 103      | 94    | 0     | 9     | 0     | 0    | 0    | 0        | 3        | 100          |
| Haverhill City Ward 4 Precinct 1 | Haverhill City Ward 4 Precinct 1 |         |  | 250092603011016 |    | 56       | 52    | 0     | 0     | 1     | 0    | 0    | 3        | 5        | 51           |
| Haverhill City Ward 4 Precinct 1 | Haverhill City Ward 4 Precinct 1 |         |  | 250092603011017 |    | 94       | 86    | 4     | 1     | 0     | 0    | 0    | 2        | 3        | 91           |
| Haverhill City Ward 4 Precinct 1 | Haverhill City Ward 4 Precinct 1 |         |  | 250092603011018 |    | 16       | 9     | 5     | 0     | 0     | 0    | 0    | 2        | 0        | 16           |
| Haverhill City Ward 4 Precinct 1 | Haverhill City Ward 4 Precinct 1 |         |  | 250092603011019 |    | 32       | 30    | 0     | 0     | 0     | 0    | 0    | 2        | 2        | 30           |
| Haverhill City Ward 4 Precinct 1 | Haverhill City Ward 4 Precinct 1 |         |  | 250092603011020 |    | 0        | 0     | 0     | 0     | 0     | 0    | 0    | 0        | 0        | 0            |
| Haverhill City Ward 4 Precinct 1 | Haverhill City Ward 4 Precinct 1 |         |  | 250092603011021 |    | 46       | 41    | 0     | 0     | 4     | 0    | 0    | 1        | 4        | 42           |
| Haverhill City Ward 4 Precinct 1 | Haverhill City Ward 4 Precinct 1 |         |  | 250092603011022 |    | 72       | 37    | 12    | 3     | 7     | 0    | 0    | 13       | 18       | 54           |
| Haverhill City Ward 4 Precinct 1 | Haverhill City Ward 4 Precinct 1 |         |  | 250092603011023 |    | 43       | 29    | 0     | 2     | 3     | 0    | 0    | 9        | 11       | 32           |
| Haverhill City Ward 4 Precinct 1 | Haverhill City Ward 4 Precinct 1 |         |  | 250092603011024 |    | 18       | 13    | 0     | 0     | 1     | 0    | 0    | 4        | 4        | 14           |
| Haverhill City Ward 4 Precinct 1 | Haverhill City Ward 4 Precinct 1 |         |  | 250092603011025 |    | 30       | 19    | 0     | 1     | 6     | 0    | 0    | 4        | 8        | 22           |
| Haverhill City Ward 4 Precinct 1 | Haverhill City Ward 4 Precinct 1 |         |  | 250092603011026 |    | 74       | 70    | 3     | 0     | 1     | 0    | 0    | 0        | 1        | 73           |
| Haverhill City Ward 4 Precinct 1 | Haverhill City Ward 4 Precinct 1 |         |  | 250092603011027 |    | 50       | 46    | 0     | 0     | 0     | 0    | 0    | 4        | 1        | 49           |
| Haverhill City Ward 4 Precinct 1 | Haverhill City Ward 4 Precinct 1 |         |  | 250092603011028 |    | 96       | 92    | 0     | 1     | 2     | 0    | 0    | 1        | 4        | 92           |
| Haverhill City Ward 4 Precinct 1 | Haverhill City Ward 4 Precinct 1 |         |  | 250092603011029 |    | 29       | 20    | 1     | 4     | 1     | 0    | 0    | 3        | 2        | 27           |
| Haverhill City Ward 4 Precinct 1 | Haverhill City Ward 4 Precinct 1 |         |  | 250092603011030 |    | 0        | 0     | 0     | 0     | 0     | 0    | 0    | 0        | 0        | 0            |
| Haverhill City Ward 4 Precinct 1 | Haverhill City Ward 3 Precinct 2 |         |  | 250092603011031 |    | 64       | 43    | 5     | 1     | 5     | 0    | 0    | 10       | 10       | 54           |
| Haverhill City Ward 4 Precinct 1 | Haverhill City Ward 3 Precinct 2 |         |  | 250092603011032 |    | 55       | 38    | 0     | 6     | 1     | 0    | 0    | 10       | 7        | 48           |
| Haverhill City Ward 4 Precinct 1 | Haverhill City Ward 4 Precinct 1 |         |  | 250092603011033 |    | 37       | 34    | 0     | 0     | 1     | 0    | 0    | 2        | 4        | 33           |
| Haverhill City Ward 4 Precinct 1 | Haverhill City Ward 3 Precinct 2 |         |  | 250092603011034 |    | 26       | 23    | 0     | 0     | 3     | 0    | 0    | 0        | 1        | 25           |
| Haverhill City Ward 4 Precinct 1 | Haverhill City Ward 4 Precinct 1 |         |  | 250092603011035 |    | 46       | 37    | 2     | 0     | 5     | 0    | 0    | 2        | 6        | 40           |
| Haverhill City Ward 4 Precinct 1 | Haverhill City Ward 4 Precinct 1 |         |  | 250092603012000 |    | 56       | 48    | 0     | 0     | 5     | 0    | 0    | 3        | 5        | 51           |
| Haverhill City Ward 4 Precinct 1 | Haverhill City Ward 4 Precinct 1 |         |  | 250092603012001 |    | 91       | 77    | 0     | 0     | 4     | 0    | 3    | 7        | 13       | 78           |
| Haverhill City Ward 4 Precinct 1 | Haverhill City Ward 4 Precinct 1 |         |  | 250092603012002 |    | 66       | 63    | 2     | 0     | 0     | 1    | 0    | 0        | 0        | 66           |
| Haverhill City Ward 4 Precinct 1 | Haverhill City Ward 4 Precinct 1 |         |  | 250092603012003 |    | 115      | 105   | 1     | 0     | 6     | 0    | 0    | 3        | 14       | 101          |

| New VTD                                 | Old VTD                          | Block ID        | TotalPop     | WHITE        | BLACK     | ASIAN     | Other      | NHPI     | A/AN     | Pop2Race   | Hispanic   | Not Hispanic |
|---|----------------------------------|-----------------|--------------|--------------|-----------|-----------|------------|----------|----------|------------|------------|--------------|
| Haverhill City Ward 4 Precinct 1        | Haverhill City Ward 4 Precinct 1 | 250092603012004 | 132          | 117          | 0         | 0         | 0          | 8        | 0        | 0          | 7          | 12           |
| Haverhill City Ward 4 Precinct 1        | Haverhill City Ward 4 Precinct 1 | 250092603012010 | 63           | 62           | 0         | 1         | 0          | 0        | 0        | 0          | 0          | 63           |
| Haverhill City Ward 4 Precinct 1        | Haverhill City Ward 4 Precinct 1 | 250092603012011 | 80           | 73           | 0         | 0         | 0          | 0        | 0        | 1          | 6          | 77           |
| Haverhill City Ward 4 Precinct 1        | Haverhill City Ward 4 Precinct 1 | 250092603012012 | 39           | 37           | 0         | 0         | 0          | 2        | 0        | 0          | 0          | 33           |
| Haverhill City Ward 4 Precinct 1        | Haverhill City Ward 4 Precinct 1 | 250092603012013 | 72           | 42           | 3         | 4         | 17         | 0        | 1        | 5          | 20         | 52           |
| Haverhill City Ward 4 Precinct 1        | Haverhill City Ward 4 Precinct 1 | 250092603012014 | 0            | 0            | 0         | 0         | 0          | 0        | 0        | 0          | 0          | 0            |
| Haverhill City Ward 4 Precinct 1        | Haverhill City Ward 4 Precinct 1 | 250092603012015 | 33           | 28           | 3         | 0         | 0          | 0        | 0        | 2          | 0          | 33           |
| Haverhill City Ward 4 Precinct 1        | Haverhill City Ward 4 Precinct 1 | 250092603012016 | 26           | 20           | 0         | 0         | 4          | 0        | 0        | 2          | 4          | 22           |
| Haverhill City Ward 4 Precinct 1        | Haverhill City Ward 4 Precinct 1 | 250092603012017 | 55           | 51           | 0         | 0         | 1          | 0        | 0        | 3          | 5          | 50           |
| Haverhill City Ward 4 Precinct 1        | Haverhill City Ward 4 Precinct 1 | 250092603012018 | 0            | 0            | 0         | 0         | 0          | 0        | 0        | 0          | 0          | 0            |
| Haverhill City Ward 4 Precinct 1        | Haverhill City Ward 4 Precinct 1 | 250092603012019 | 0            | 0            | 0         | 0         | 0          | 0        | 0        | 0          | 0          | 0            |
| Haverhill City Ward 4 Precinct 1        | Haverhill City Ward 4 Precinct 1 | 250092603012020 | 0            | 0            | 0         | 0         | 0          | 0        | 0        | 0          | 0          | 0            |
| Haverhill City Ward 4 Precinct 1        | Haverhill City Ward 4 Precinct 1 | 250092603012021 | 2            | 2            | 0         | 0         | 0          | 0        | 0        | 0          | 0          | 0            |
| Haverhill City Ward 4 Precinct 1        | Haverhill City Ward 4 Precinct 1 | 250092603012022 | 99           | 99           | 0         | 0         | 0          | 0        | 0        | 0          | 0          | 98           |
| Haverhill City Ward 4 Precinct 1        | Haverhill City Ward 4 Precinct 1 | 250092603012023 | 46           | 37           | 1         | 0         | 1          | 0        | 0        | 7          | 2          | 44           |
| Haverhill City Ward 4 Precinct 1        | Haverhill City Ward 4 Precinct 1 | 250092603012024 | 38           | 24           | 5         | 1         | 8          | 0        | 0        | 0          | 8          | 30           |
| Haverhill City Ward 4 Precinct 1        | Haverhill City Ward 4 Precinct 1 | 250092603012025 | 28           | 19           | 0         | 0         | 4          | 0        | 0        | 5          | 7          | 21           |
| Haverhill City Ward 4 Precinct 1        | Haverhill City Ward 4 Precinct 1 | 250092603012026 | 49           | 37           | 0         | 1         | 3          | 0        | 0        | 8          | 8          | 41           |
| Haverhill City Ward 4 Precinct 1        | Haverhill City Ward 4 Precinct 1 | 250092603012027 | 95           | 67           | 7         | 0         | 12         | 0        | 0        | 9          | 14         | 81           |
| <b>Haverhill City Ward 4 Precinct 1</b> |                                  | <b>64</b>       | <b>3,175</b> | <b>2,656</b> | <b>76</b> | <b>47</b> | <b>149</b> | <b>1</b> | <b>6</b> | <b>240</b> | <b>343</b> | <b>2,832</b> |
| Haverhill City Ward 4 Precinct 2        | Haverhill City Ward 4 Precinct 2 | 250092603021000 | 20           | 15           | 1         | 2         | 0          | 0        | 0        | 2          | 7          | 13           |
| Haverhill City Ward 4 Precinct 2        | Haverhill City Ward 4 Precinct 2 | 250092603021001 | 49           | 43           | 2         | 0         | 0          | 0        | 0        | 4          | 4          | 45           |
| Haverhill City Ward 4 Precinct 2        | Haverhill City Ward 4 Precinct 2 | 250092603021002 | 15           | 9            | 0         | 2         | 0          | 0        | 0        | 4          | 1          | 14           |
| Haverhill City Ward 4 Precinct 2        | Haverhill City Ward 4 Precinct 2 | 250092603021003 | 116          | 109          | 1         | 3         | 2          | 0        | 0        | 1          | 0          | 116          |
| Haverhill City Ward 4 Precinct 2        | Haverhill City Ward 4 Precinct 2 | 250092603021004 | 0            | 0            | 0         | 0         | 0          | 0        | 0        | 0          | 0          | 0            |
| Haverhill City Ward 4 Precinct 2        | Haverhill City Ward 4 Precinct 2 | 250092603021005 | 0            | 0            | 0         | 0         | 0          | 0        | 0        | 0          | 0          | 0            |
| Haverhill City Ward 4 Precinct 2        | Haverhill City Ward 4 Precinct 2 | 250092603021006 | 93           | 86           | 0         | 1         | 0          | 0        | 0        | 6          | 1          | 92           |
| Haverhill City Ward 4 Precinct 2        | Haverhill City Ward 4 Precinct 2 | 250092603021007 | 219          | 205          | 2         | 4         | 7          | 0        | 0        | 1          | 7          | 212          |
| Haverhill City Ward 4 Precinct 2        | Haverhill City Ward 4 Precinct 2 | 250092603021008 | 20           | 10           | 7         | 1         | 0          | 0        | 0        | 2          | 2          | 18           |
| Haverhill City Ward 4 Precinct 2        | Haverhill City Ward 4 Precinct 2 | 250092603021009 | 43           | 36           | 0         | 2         | 1          | 0        | 1        | 3          | 3          | 40           |
| Haverhill City Ward 4 Precinct 2        | Haverhill City Ward 4 Precinct 2 | 250092603021010 | 44           | 37           | 0         | 0         | 3          | 0        | 0        | 4          | 5          | 39           |
| Haverhill City Ward 4 Precinct 2        | Haverhill City Ward 4 Precinct 2 | 250092603021011 | 9            | 4            | 0         | 0         | 5          | 0        | 0        | 0          | 5          | 4            |
| Haverhill City Ward 4 Precinct 2        | Haverhill City Ward 4 Precinct 2 | 250092603021012 | 27           | 22           | 4         | 0         | 0          | 0        | 0        | 1          | 4          | 23           |
| Haverhill City Ward 4 Precinct 2        | Haverhill City Ward 4 Precinct 2 | 250092603021013 | 22           | 18           | 0         | 0         | 2          | 0        | 0        | 2          | 0          | 22           |
| Haverhill City Ward 4 Precinct 2        | Haverhill City Ward 4 Precinct 2 | 250092603021014 | 0            | 0            | 0         | 0         | 0          | 0        | 0        | 0          | 0          | 0            |
| Haverhill City Ward 4 Precinct 2        | Haverhill City Ward 4 Precinct 2 | 250092603021015 | 0            | 0            | 0         | 0         | 0          | 0        | 0        | 0          | 0          | 0            |
| Haverhill City Ward 4 Precinct 2        | Haverhill City Ward 4 Precinct 2 | 250092603021016 | 59           | 55           | 2         | 0         | 1          | 0        | 0        | 1          | 0          | 59           |
| Haverhill City Ward 4 Precinct 2        | Haverhill City Ward 4 Precinct 2 | 250092603021017 | 130          | 115          | 0         | 2         | 1          | 0        | 0        | 12         | 1          | 129          |
| Haverhill City Ward 4 Precinct 2        | Haverhill City Ward 4 Precinct 2 | 250092603021018 | 75           | 59           | 0         | 0         | 2          | 0        | 0        | 14         | 7          | 68           |
| Haverhill City Ward 4 Precinct 2        | Haverhill City Ward 4 Precinct 2 | 250092603021019 | 0            | 0            | 0         | 0         | 0          | 0        | 0        | 0          | 0          | 0            |
| Haverhill City Ward 4 Precinct 2        | Haverhill City Ward 4 Precinct 2 | 250092603021020 | 0            | 0            | 0         | 0         | 0          | 0        | 0        | 0          | 0          | 0            |
| Haverhill City Ward 4 Precinct 2        | Haverhill City Ward 4 Precinct 2 | 250092603021021 | 0            | 0            | 0         | 0         | 0          | 0        | 0        | 0          | 0          | 0            |
| Haverhill City Ward 4 Precinct 2        | Haverhill City Ward 4 Precinct 2 | 250092603021022 | 10           | 7            | 0         | 0         | 0          | 0        | 0        | 3          | 5          | 5            |
| Haverhill City Ward 4 Precinct 2        | Haverhill City Ward 4 Precinct 2 | 250092603021023 | 98           | 95           | 0         | 0         | 1          | 0        | 0        | 2          | 1          | 97           |
| Haverhill City Ward 4 Precinct 2        | Haverhill City Ward 4 Precinct 2 | 250092603021024 | 43           | 41           | 0         | 0         | 0          | 0        | 0        | 2          | 1          | 42           |
| Haverhill City Ward 4 Precinct 2        | Haverhill City Ward 4 Precinct 2 | 250092603021025 | 0            | 0            | 0         | 0         | 0          | 0        | 0        | 0          | 0          | 0            |
| Haverhill City Ward 4 Precinct 2        | Haverhill City Ward 4 Precinct 2 | 250092603021026 | 0            | 0            | 0         | 0         | 0          | 0        | 0        | 0          | 0          | 0            |

| New VTD                          |                                  | Old VTD                          | Block ID        |       | TotalPop | WHITE | BLACK | ASIAN | Other | NHPI | AIAN | Pop2Race | Hispanic | Not Hispanic |
|----------------------------------|----------------------------------|----------------------------------|-----------------|-------|----------|-------|-------|-------|-------|------|------|----------|----------|--------------|
| Haverhill City Ward 4 Precinct 2 | Haverhill City Ward 4 Precinct 2 | Haverhill City Ward 4 Precinct 2 | 250092603022007 | 43    | 36       | 0     | 0     | 0     | 1     | 0    | 0    | 6        | 5        | 38           |
| Haverhill City Ward 4 Precinct 2 | Haverhill City Ward 4 Precinct 2 | Haverhill City Ward 4 Precinct 2 | 250092603022008 | 14    | 13       | 0     | 0     | 0     | 0     | 0    | 0    | 1        | 0        | 14           |
| Haverhill City Ward 4 Precinct 2 | Haverhill City Ward 4 Precinct 2 | Haverhill City Ward 4 Precinct 2 | 250092603022009 | 51    | 39       | 6     | 0     | 0     | 0     | 0    | 2    | 4        | 2        | 49           |
| Haverhill City Ward 4 Precinct 2 | Haverhill City Ward 4 Precinct 2 | Haverhill City Ward 4 Precinct 2 | 250092603022010 | 11    | 7        | 1     | 0     | 0     | 0     | 0    | 0    | 3        | 0        | 11           |
| Haverhill City Ward 4 Precinct 2 | Haverhill City Ward 4 Precinct 2 | Haverhill City Ward 4 Precinct 2 | 250092603022011 | 82    | 74       | 3     | 3     | 0     | 0     | 0    | 0    | 2        | 1        | 81           |
| Haverhill City Ward 4 Precinct 2 | Haverhill City Ward 4 Precinct 2 | Haverhill City Ward 4 Precinct 2 | 250092603022012 | 0     | 0        | 0     | 0     | 0     | 0     | 0    | 0    | 0        | 0        | 0            |
| Haverhill City Ward 4 Precinct 2 | Haverhill City Ward 4 Precinct 2 | Haverhill City Ward 4 Precinct 2 | 250092603022013 | 7     | 4        | 0     | 0     | 0     | 0     | 0    | 0    | 3        | 0        | 7            |
| Haverhill City Ward 4 Precinct 2 | Haverhill City Ward 4 Precinct 2 | Haverhill City Ward 4 Precinct 2 | 250092603022014 | 0     | 0        | 0     | 0     | 0     | 0     | 0    | 0    | 0        | 0        | 0            |
| Haverhill City Ward 4 Precinct 2 | Haverhill City Ward 4 Precinct 2 | Haverhill City Ward 4 Precinct 2 | 250092603022015 | 0     | 0        | 0     | 0     | 0     | 0     | 0    | 0    | 0        | 0        | 0            |
| Haverhill City Ward 4 Precinct 2 | Haverhill City Ward 4 Precinct 2 | Haverhill City Ward 4 Precinct 2 | 250092603022016 | 0     | 0        | 0     | 0     | 0     | 0     | 0    | 0    | 0        | 0        | 0            |
| Haverhill City Ward 4 Precinct 2 | Haverhill City Ward 4 Precinct 2 | Haverhill City Ward 4 Precinct 2 | 250092603022017 | 140   | 133      | 0     | 0     | 0     | 2     | 0    | 2    | 3        | 5        | 135          |
| Haverhill City Ward 4 Precinct 2 | Haverhill City Ward 4 Precinct 2 | Haverhill City Ward 4 Precinct 2 | 250092603022018 | 0     | 0        | 0     | 0     | 0     | 0     | 0    | 0    | 0        | 0        | 0            |
| Haverhill City Ward 4 Precinct 2 | Haverhill City Ward 4 Precinct 2 | Haverhill City Ward 4 Precinct 2 | 250092603022019 | 277   | 261      | 6     | 2     | 2     | 2     | 0    | 0    | 6        | 8        | 269          |
| Haverhill City Ward 4 Precinct 2 | Haverhill City Ward 4 Precinct 2 | Haverhill City Ward 4 Precinct 1 | 250092603022020 | 0     | 0        | 0     | 0     | 0     | 0     | 0    | 0    | 0        | 0        | 0            |
| Haverhill City Ward 4 Precinct 2 | Haverhill City Ward 4 Precinct 2 | Haverhill City Ward 4 Precinct 2 | 250092603022025 | 290   | 284      | 1     | 0     | 0     | 0     | 0    | 0    | 5        | 4        | 286          |
| Haverhill City Ward 4 Precinct 2 | Haverhill City Ward 4 Precinct 2 | Haverhill City Ward 4 Precinct 2 | 250092603022026 | 130   | 119      | 3     | 0     | 0     | 0     | 0    | 0    | 8        | 4        | 126          |
| Haverhill City Ward 4 Precinct 2 | Haverhill City Ward 4 Precinct 2 | Haverhill City Ward 4 Precinct 2 | 250092603022027 | 75    | 72       | 0     | 0     | 0     | 2     | 0    | 0    | 1        | 2        | 73           |
| Haverhill City Ward 4 Precinct 2 | Haverhill City Ward 4 Precinct 2 | Haverhill City Ward 4 Precinct 2 | 250092603022028 | 6     | 4        | 0     | 0     | 2     | 0     | 0    | 0    | 0        | 0        | 6            |
| Haverhill City Ward 4 Precinct 2 | Haverhill City Ward 4 Precinct 2 | Haverhill City Ward 4 Precinct 2 | 250092603022035 | 33    | 28       | 0     | 3     | 0     | 0     | 0    | 0    | 2        | 0        | 33           |
| Haverhill City Ward 4 Precinct 2 | Haverhill City Ward 4 Precinct 2 | Haverhill City Ward 4 Precinct 2 | 250092604014000 | 154   | 143      | 4     | 3     | 0     | 1     | 0    | 0    | 3        | 1        | 153          |
| Haverhill City Ward 4 Precinct 2 | Haverhill City Ward 4 Precinct 2 | Haverhill City Ward 4 Precinct 2 | 250092604014001 | 16    | 14       | 0     | 0     | 0     | 2     | 0    | 0    | 0        | 5        | 11           |
| Haverhill City Ward 4 Precinct 2 | Haverhill City Ward 4 Precinct 2 | Haverhill City Ward 4 Precinct 2 | 250092604014002 | 8     | 6        | 1     | 0     | 0     | 0     | 0    | 0    | 1        | 1        | 7            |
| Haverhill City Ward 4 Precinct 2 | Haverhill City Ward 4 Precinct 2 | Haverhill City Ward 4 Precinct 2 | 250092604014003 | 34    | 26       | 0     | 0     | 0     | 1     | 0    | 0    | 7        | 10       | 24           |
| Haverhill City Ward 4 Precinct 2 | Haverhill City Ward 4 Precinct 2 | Haverhill City Ward 4 Precinct 2 | 250092605001000 | 0     | 0        | 0     | 0     | 0     | 0     | 0    | 0    | 0        | 0        | 0            |
| Haverhill City Ward 4 Precinct 2 | Haverhill City Ward 4 Precinct 2 | Haverhill City Ward 6 Precinct 2 | 250092605001001 | 0     | 0        | 0     | 0     | 0     | 0     | 0    | 0    | 0        | 0        | 0            |
| Haverhill City Ward 4 Precinct 2 | Haverhill City Ward 4 Precinct 2 | Haverhill City Ward 6 Precinct 2 | 250092605001002 | 14    | 9        | 2     | 0     | 0     | 2     | 0    | 0    | 1        | 5        | 9            |
| Haverhill City Ward 4 Precinct 2 | Haverhill City Ward 4 Precinct 2 | Haverhill City Ward 4 Precinct 2 | 250092605001003 | 85    | 73       | 1     | 1     | 1     | 4     | 0    | 0    | 6        | 10       | 75           |
| Haverhill City Ward 4 Precinct 2 | Haverhill City Ward 4 Precinct 2 | Haverhill City Ward 4 Precinct 2 | 250092605001004 | 702   | 638      | 22    | 11    | 14    | 14    | 0    | 0    | 17       | 26       | 676          |
| Haverhill City Ward 4 Precinct 2 | Haverhill City Ward 4 Precinct 2 | Haverhill City Ward 4 Precinct 2 | 250092605001005 | 12    | 1        | 2     | 1     | 1     | 3     | 0    | 0    | 5        | 5        | 7            |
| Haverhill City Ward 4 Precinct 2 | Haverhill City Ward 4 Precinct 2 | Haverhill City Ward 4 Precinct 2 | 250092605001008 | 47    | 41       | 0     | 0     | 0     | 3     | 0    | 0    | 3        | 6        | 41           |
| Haverhill City Ward 4 Precinct 2 | Haverhill City Ward 4 Precinct 2 | Haverhill City Ward 4 Precinct 2 | 250092605001017 | 31    | 25       | 1     | 0     | 0     | 0     | 0    | 0    | 5        | 5        | 26           |
| Haverhill City Ward 4 Precinct 2 | Haverhill City Ward 4 Precinct 2 | Haverhill City Ward 4 Precinct 2 | 250092605001018 | 28    | 26       | 0     | 0     | 0     | 0     | 0    | 0    | 2        | 2        | 26           |
| Haverhill City Ward 4 Precinct 2 |                                  |                                  |                 |       |          |       |       |       |       |      |      |          |          |              |
| Total                            |                                  |                                  | 58              | 3,382 | 3,042    | 72    | 43    | 62    |       | 0    | 5    | 158      | 161      | 3,221        |
| Haverhill City Ward 4 Precinct 3 | Haverhill City Ward 4 Precinct 3 | Haverhill City Ward 4 Precinct 3 | 250092603012005 | 27    | 21       | 0     | 4     | 0     | 2     | 0    | 0    | 0        | 2        | 25           |
| Haverhill City Ward 4 Precinct 3 | Haverhill City Ward 4 Precinct 3 | Haverhill City Ward 4 Precinct 3 | 250092603012006 | 106   | 82       | 9     | 0     | 1     | 0     | 0    | 0    | 14       | 8        | 98           |
| Haverhill City Ward 4 Precinct 3 | Haverhill City Ward 4 Precinct 3 | Haverhill City Ward 4 Precinct 3 | 250092603012007 | 50    | 39       | 0     | 0     | 0     | 5     | 0    | 0    | 6        | 12       | 38           |
| Haverhill City Ward 4 Precinct 3 | Haverhill City Ward 4 Precinct 3 | Haverhill City Ward 4 Precinct 3 | 250092603012008 | 80    | 73       | 0     | 0     | 0     | 0     | 0    | 0    | 7        | 5        | 75           |
| Haverhill City Ward 4 Precinct 3 | Haverhill City Ward 4 Precinct 3 | Haverhill City Ward 4 Precinct 3 | 250092603012009 | 106   | 82       | 2     | 3     | 6     | 6     | 0    | 0    | 13       | 25       | 81           |
| Haverhill City Ward 4 Precinct 3 | Haverhill City Ward 4 Precinct 3 | Haverhill City Ward 4 Precinct 3 | 250092603012018 | 125   | 112      | 3     | 0     | 10    | 10    | 0    | 0    | 0        | 15       | 110          |
| Haverhill City Ward 4 Precinct 3 | Haverhill City Ward 4 Precinct 3 | Haverhill City Ward 4 Precinct 3 | 250092603012019 | 11    | 10       | 0     | 0     | 0     | 0     | 0    | 0    | 1        | 0        | 11           |
| Haverhill City Ward 4 Precinct 3 | Haverhill City Ward 4 Precinct 3 | Haverhill City Ward 4 Precinct 3 | 250092603012020 | 32    | 26       | 0     | 0     | 0     | 3     | 0    | 0    | 3        | 7        | 25           |
| Haverhill City Ward 4 Precinct 3 | Haverhill City Ward 4 Precinct 3 | Haverhill City Ward 4 Precinct 3 | 250092603012021 | 39    | 27       | 10    | 0     | 0     | 0     | 0    | 0    | 2        | 0        | 39           |
| Haverhill City Ward 4 Precinct 3 | Haverhill City Ward 4 Precinct 3 | Haverhill City Ward 4 Precinct 3 | 250092603012022 | 10    | 3        | 0     | 4     | 0     | 0     | 0    | 0    | 3        | 1        | 9            |
| Haverhill City Ward 4 Precinct 3 | Haverhill City Ward 4 Precinct 3 | Haverhill City Ward 4 Precinct 3 | 250092603012023 | 63    | 55       | 1     | 1     | 1     | 2     | 0    | 0    | 4        | 5        | 58           |
| Haverhill City Ward 4 Precinct 3 | Haverhill City Ward 4 Precinct 3 | Haverhill City Ward 4 Precinct 3 | 250092603012024 | 55    | 39       | 1     | 0     | 0     | 3     | 0    | 0    | 12       | 9        | 46           |
| Haverhill City Ward 4 Precinct 3 | Haverhill City Ward 4 Precinct 3 | Haverhill City Ward 4 Precinct 3 | 250092603012025 | 115   | 98       | 3     | 0     | 12    | 12    | 0    | 0    | 2        | 14       | 101          |

| New VTD                          | Old VTD                          | Block ID        | TotalPop | WHITE | BLACK | ASIAN | Other | NHPI | AIAN | Pop2Race | Hispanic | Not Hispanic |
|----------------------------------|----------------------------------|-----------------|----------|-------|-------|-------|-------|------|------|----------|----------|--------------|
| Haverhill City Ward 4 Precinct 3 | Haverhill City Ward 4 Precinct 3 | 250092603013026 | 77       | 68    | 0     | 4     | 0     | 0    | 0    | 5        | 1        | 76           |
| Haverhill City Ward 4 Precinct 3 | Haverhill City Ward 4 Precinct 3 | 250092603012027 | 85       | 70    | 0     | 5     | 3     | 0    | 0    | 7        | 11       | 74           |
| Haverhill City Ward 4 Precinct 3 | Haverhill City Ward 4 Precinct 3 | 250092603012031 | 38       | 37    | 0     | 0     | 0     | 0    | 0    | 1        | 0        | 38           |
| Haverhill City Ward 4 Precinct 3 | Haverhill City Ward 4 Precinct 3 | 250092603013000 | 193      | 180   | 0     | 4     | 7     | 0    | 0    | 2        | 7        | 186          |
| Haverhill City Ward 4 Precinct 3 | Haverhill City Ward 4 Precinct 3 | 250092603013001 | 37       | 30    | 0     | 0     | 0     | 0    | 1    | 6        | 1        | 36           |
| Haverhill City Ward 4 Precinct 3 | Haverhill City Ward 4 Precinct 3 | 250092603013002 | 22       | 19    | 0     | 1     | 1     | 0    | 0    | 0        | 1        | 21           |
| Haverhill City Ward 4 Precinct 3 | Haverhill City Ward 4 Precinct 3 | 250092603013003 | 24       | 8     | 0     | 3     | 3     | 0    | 0    | 10       | 7        | 17           |
| Haverhill City Ward 4 Precinct 3 | Haverhill City Ward 4 Precinct 3 | 250092603013004 | 15       | 8     | 1     | 0     | 2     | 0    | 0    | 4        | 7        | 8            |
| Haverhill City Ward 4 Precinct 3 | Haverhill City Ward 4 Precinct 3 | 250092603013005 | 42       | 36    | 0     | 1     | 2     | 0    | 1    | 2        | 1        | 41           |
| Haverhill City Ward 4 Precinct 3 | Haverhill City Ward 4 Precinct 3 | 250092603013006 | 51       | 44    | 1     | 4     | 1     | 0    | 0    | 1        | 5        | 46           |
| Haverhill City Ward 4 Precinct 3 | Haverhill City Ward 4 Precinct 3 | 250092603013007 | 28       | 19    | 4     | 1     | 3     | 0    | 0    | 1        | 4        | 24           |
| Haverhill City Ward 4 Precinct 3 | Haverhill City Ward 4 Precinct 3 | 250092603013008 | 46       | 40    | 0     | 0     | 3     | 0    | 0    | 3        | 3        | 43           |
| Haverhill City Ward 4 Precinct 3 | Haverhill City Ward 4 Precinct 3 | 250092603013009 | 7        | 5     | 2     | 0     | 0     | 0    | 0    | 0        | 0        | 7            |
| Haverhill City Ward 4 Precinct 3 | Haverhill City Ward 4 Precinct 3 | 250092603013010 | 0        | 0     | 0     | 0     | 0     | 0    | 0    | 0        | 0        | 0            |
| Haverhill City Ward 4 Precinct 3 | Haverhill City Ward 4 Precinct 3 | 250092603013011 | 0        | 0     | 0     | 0     | 0     | 0    | 0    | 0        | 0        | 0            |
| Haverhill City Ward 4 Precinct 3 | Haverhill City Ward 4 Precinct 3 | 250092603013012 | 34       | 27    | 4     | 0     | 1     | 0    | 0    | 2        | 3        | 31           |
| Haverhill City Ward 4 Precinct 3 | Haverhill City Ward 4 Precinct 3 | 250092603013013 | 45       | 40    | 5     | 0     | 0     | 0    | 0    | 0        | 2        | 43           |
| Haverhill City Ward 4 Precinct 3 | Haverhill City Ward 4 Precinct 3 | 250092603013014 | 20       | 13    | 0     | 0     | 2     | 1    | 0    | 4        | 7        | 13           |
| Haverhill City Ward 4 Precinct 3 | Haverhill City Ward 4 Precinct 3 | 250092603013015 | 5        | 3     | 0     | 0     | 0     | 0    | 0    | 2        | 1        | 4            |
| Haverhill City Ward 4 Precinct 3 | Haverhill City Ward 4 Precinct 3 | 250092603013016 | 24       | 21    | 0     | 0     | 1     | 0    | 0    | 2        | 3        | 21           |
| Haverhill City Ward 4 Precinct 3 | Haverhill City Ward 4 Precinct 3 | 250092603013017 | 20       | 15    | 0     | 0     | 1     | 0    | 0    | 4        | 5        | 15           |
| Haverhill City Ward 4 Precinct 3 | Haverhill City Ward 4 Precinct 3 | 250092603013018 | 12       | 9     | 1     | 0     | 2     | 0    | 0    | 0        | 6        | 6            |
| Haverhill City Ward 4 Precinct 3 | Haverhill City Ward 4 Precinct 3 | 250092603013019 | 35       | 32    | 0     | 0     | 1     | 0    | 0    | 2        | 3        | 32           |
| Haverhill City Ward 4 Precinct 3 | Haverhill City Ward 4 Precinct 3 | 250092603013020 | 0        | 0     | 0     | 0     | 0     | 0    | 0    | 0        | 0        | 0            |
| Haverhill City Ward 4 Precinct 3 | Haverhill City Ward 4 Precinct 3 | 250092603013021 | 21       | 15    | 1     | 0     | 0     | 0    | 0    | 5        | 3        | 18           |
| Haverhill City Ward 4 Precinct 3 | Haverhill City Ward 4 Precinct 3 | 250092603013022 | 30       | 25    | 0     | 0     | 0     | 0    | 0    | 5        | 3        | 27           |
| Haverhill City Ward 4 Precinct 3 | Haverhill City Ward 4 Precinct 3 | 250092603013023 | 80       | 68    | 0     | 0     | 4     | 0    | 1    | 7        | 12       | 68           |
| Haverhill City Ward 4 Precinct 3 | Haverhill City Ward 4 Precinct 3 | 250092603013024 | 54       | 47    | 6     | 0     | 0     | 0    | 1    | 0        | 1        | 53           |
| Haverhill City Ward 4 Precinct 3 | Haverhill City Ward 4 Precinct 3 | 250092603013025 | 53       | 40    | 1     | 7     | 0     | 0    | 0    | 5        | 6        | 47           |
| Haverhill City Ward 4 Precinct 3 | Haverhill City Ward 4 Precinct 3 | 250092603013026 | 32       | 28    | 3     | 0     | 1     | 0    | 0    | 0        | 2        | 30           |
| Haverhill City Ward 4 Precinct 3 | Haverhill City Ward 4 Precinct 3 | 250092603013027 | 40       | 26    | 1     | 0     | 5     | 0    | 0    | 8        | 9        | 31           |
| Haverhill City Ward 4 Precinct 3 | Haverhill City Ward 4 Precinct 3 | 250092603013028 | 0        | 0     | 0     | 0     | 0     | 0    | 0    | 0        | 0        | 0            |
| Haverhill City Ward 4 Precinct 3 | Haverhill City Ward 4 Precinct 3 | 250092603013029 | 0        | 0     | 0     | 0     | 0     | 0    | 0    | 0        | 0        | 0            |
| Haverhill City Ward 4 Precinct 3 | Haverhill City Ward 4 Precinct 3 | 250092603013030 | 35       | 29    | 1     | 2     | 0     | 0    | 0    | 3        | 1        | 34           |
| Haverhill City Ward 4 Precinct 3 | Haverhill City Ward 4 Precinct 3 | 250092603013031 | 30       | 29    | 0     | 0     | 1     | 0    | 0    | 0        | 1        | 29           |
| Haverhill City Ward 4 Precinct 3 | Haverhill City Ward 4 Precinct 3 | 250092603013032 | 55       | 41    | 0     | 0     | 12    | 0    | 0    | 2        | 13       | 42           |
| Haverhill City Ward 4 Precinct 3 | Haverhill City Ward 4 Precinct 3 | 250092603013033 | 0        | 0     | 0     | 0     | 0     | 0    | 0    | 0        | 0        | 0            |
| Haverhill City Ward 4 Precinct 3 | Haverhill City Ward 4 Precinct 3 | 25009260302021  | 21       | 15    | 0     | 0     | 0     | 0    | 0    | 6        | 0        | 21           |
| Haverhill City Ward 4 Precinct 3 | Haverhill City Ward 4 Precinct 3 | 25009260302022  | 0        | 0     | 0     | 0     | 0     | 0    | 0    | 0        | 0        | 0            |
| Haverhill City Ward 4 Precinct 3 | Haverhill City Ward 4 Precinct 3 | 25009260302023  | 77       | 72    | 0     | 0     | 3     | 0    | 2    | 0        | 2        | 75           |
| Haverhill City Ward 4 Precinct 3 | Haverhill City Ward 4 Precinct 3 | 25009260302024  | 0        | 0     | 0     | 0     | 0     | 0    | 0    | 0        | 0        | 0            |
| Haverhill City Ward 4 Precinct 3 | Haverhill City Ward 4 Precinct 3 | 25009260302029  | 170      | 158   | 0     | 4     | 5     | 0    | 0    | 3        | 4        | 166          |
| Haverhill City Ward 4 Precinct 3 | Haverhill City Ward 4 Precinct 3 | 25009260302030  | 13       | 6     | 2     | 1     | 0     | 0    | 0    | 4        | 1        | 12           |
| Haverhill City Ward 4 Precinct 3 | Haverhill City Ward 4 Precinct 3 | 25009260302031  | 24       | 14    | 6     | 1     | 1     | 0    | 0    | 2        | 2        | 22           |
| Haverhill City Ward 4 Precinct 3 | Haverhill City Ward 4 Precinct 3 | 25009260302032  | 60       | 59    | 1     | 0     | 0     | 0    | 0    | 0        | 1        | 59           |
| Haverhill City Ward 4 Precinct 3 | Haverhill City Ward 4 Precinct 3 | 25009260302034  | 27       | 22    | 2     | 0     | 0     | 0    | 0    | 3        | 0        | 27           |
| Haverhill City Ward 4 Precinct 3 | Haverhill City Ward 4 Precinct 3 | 25009260302036  | 130      | 120   | 2     | 0     | 0     | 0    | 0    | 8        | 7        | 123          |

| New VTD                                 | Old VTD                          | Block ID        | TotalPop     | WHITE        | BLACK     | ASIAN     | Other      | NHPI     | A/AN     | Pop2Race   | Hispanic   | Not Hispanic |
|---|----------------------------------|-----------------|--------------|--------------|-----------|-----------|------------|----------|----------|------------|------------|--------------|
| Haverhill City Ward 4 Precinct 3        | Haverhill City Ward 4 Precinct 3 | 250092603022037 | 47           | 41           | 3         | 0         | 2          | 0        | 0        | 1          | 5          | 42           |
| Haverhill City Ward 4 Precinct 3        | Haverhill City Ward 4 Precinct 3 | 250092603022038 | 0            | 0            | 0         | 0         | 0          | 0        | 0        | 0          | 0          | 0            |
| Haverhill City Ward 4 Precinct 3        | Haverhill City Ward 4 Precinct 3 | 250092603022039 | 13           | 10           | 0         | 0         | 0          | 0        | 1        | 2          | 2          | 11           |
| Haverhill City Ward 4 Precinct 3        | Haverhill City Ward 4 Precinct 3 | 250092603022040 | 245          | 223          | 0         | 3         | 5          | 0        | 0        | 14         | 24         | 221          |
| Haverhill City Ward 4 Precinct 3        | Haverhill City Ward 4 Precinct 3 | 250092603022041 | 146          | 132          | 4         | 1         | 1          | 0        | 1        | 7          | 5          | 141          |
| Haverhill City Ward 4 Precinct 3        | Haverhill City Ward 4 Precinct 3 | 250092603022042 | 28           | 19           | 0         | 0         | 0          | 0        | 0        | 9          | 1          | 27           |
| <b>Haverhill City Ward 4 Precinct 3</b> |                                  |                 |              |              |           |           |            |          |          |            |            |              |
| <b>Total</b>                            |                                  | <b>66</b>       | <b>3,110</b> | <b>2,630</b> | <b>80</b> | <b>54</b> | <b>117</b> | <b>2</b> | <b>7</b> | <b>220</b> | <b>286</b> | <b>2,824</b> |
| Haverhill City Ward 5 Precinct 1        | Haverhill City Ward 5 Precinct 1 | 250092604022000 | 35           | 27           | 2         | 0         | 1          | 0        | 0        | 5          | 6          | 29           |
| Haverhill City Ward 5 Precinct 1        | Haverhill City Ward 5 Precinct 1 | 250092604022001 | 22           | 15           | 2         | 1         | 0          | 0        | 0        | 4          | 2          | 20           |
| Haverhill City Ward 5 Precinct 1        | Haverhill City Ward 5 Precinct 1 | 250092604022002 | 59           | 50           | 2         | 0         | 0          | 0        | 0        | 7          | 10         | 49           |
| Haverhill City Ward 5 Precinct 1        | Haverhill City Ward 5 Precinct 2 | 250092604022003 | 72           | 61           | 1         | 5         | 1          | 0        | 0        | 4          | 7          | 65           |
| Haverhill City Ward 5 Precinct 1        | Haverhill City Ward 5 Precinct 2 | 250092604022004 | 28           | 13           | 0         | 0         | 10         | 0        | 0        | 5          | 8          | 20           |
| Haverhill City Ward 5 Precinct 1        | Haverhill City Ward 5 Precinct 2 | 250092604022005 | 26           | 11           | 0         | 3         | 3          | 0        | 0        | 9          | 10         | 16           |
| Haverhill City Ward 5 Precinct 1        | Haverhill City Ward 5 Precinct 2 | 250092604022008 | 51           | 48           | 0         | 0         | 0          | 0        | 0        | 3          | 8          | 43           |
| Haverhill City Ward 5 Precinct 1        | Haverhill City Ward 5 Precinct 1 | 250092604023000 | 0            | 0            | 0         | 0         | 0          | 0        | 0        | 0          | 0          | 0            |
| Haverhill City Ward 5 Precinct 1        | Haverhill City Ward 5 Precinct 1 | 250092604023001 | 0            | 0            | 0         | 0         | 0          | 0        | 0        | 0          | 0          | 0            |
| Haverhill City Ward 5 Precinct 1        | Haverhill City Ward 5 Precinct 1 | 250092604023002 | 6            | 0            | 0         | 0         | 0          | 0        | 1        | 5          | 2          | 4            |
| Haverhill City Ward 5 Precinct 1        | Haverhill City Ward 5 Precinct 1 | 250092604023003 | 116          | 73           | 3         | 0         | 28         | 0        | 0        | 12         | 40         | 76           |
| Haverhill City Ward 5 Precinct 1        | Haverhill City Ward 5 Precinct 1 | 250092604023004 | 36           | 20           | 5         | 2         | 0          | 0        | 0        | 9          | 16         | 20           |
| Haverhill City Ward 5 Precinct 1        | Haverhill City Ward 5 Precinct 1 | 250092604023005 | 343          | 132          | 31        | 0         | 136        | 0        | 0        | 44         | 239        | 104          |
| Haverhill City Ward 5 Precinct 1        | Haverhill City Ward 5 Precinct 1 | 250092604023007 | 38           | 30           | 0         | 0         | 1          | 0        | 0        | 7          | 7          | 31           |
| Haverhill City Ward 5 Precinct 1        | Haverhill City Ward 5 Precinct 1 | 250092604023008 | 33           | 11           | 3         | 3         | 1          | 0        | 1        | 14         | 10         | 23           |
| Haverhill City Ward 5 Precinct 1        | Haverhill City Ward 5 Precinct 1 | 250092609001000 | 35           | 21           | 4         | 0         | 4          | 0        | 0        | 6          | 6          | 29           |
| Haverhill City Ward 5 Precinct 1        | Haverhill City Ward 5 Precinct 1 | 250092609001001 | 53           | 49           | 2         | 0         | 0          | 0        | 0        | 2          | 5          | 48           |
| Haverhill City Ward 5 Precinct 1        | Haverhill City Ward 5 Precinct 1 | 250092609001002 | 194          | 147          | 15        | 12        | 17         | 0        | 0        | 3          | 18         | 176          |
| Haverhill City Ward 5 Precinct 1        | Haverhill City Ward 5 Precinct 1 | 250092609001003 | 150          | 135          | 1         | 0         | 2          | 0        | 0        | 12         | 11         | 139          |
| Haverhill City Ward 5 Precinct 1        | Haverhill City Ward 5 Precinct 1 | 250092609001004 | 34           | 29           | 0         | 0         | 2          | 0        | 0        | 3          | 5          | 29           |
| Haverhill City Ward 5 Precinct 1        | Haverhill City Ward 5 Precinct 1 | 250092609001005 | 49           | 30           | 1         | 1         | 6          | 0        | 0        | 11         | 11         | 38           |
| Haverhill City Ward 5 Precinct 1        | Haverhill City Ward 5 Precinct 1 | 250092609001006 | 38           | 28           | 4         | 0         | 5          | 0        | 0        | 1          | 1          | 37           |
| Haverhill City Ward 5 Precinct 1        | Haverhill City Ward 5 Precinct 1 | 250092609001007 | 48           | 44           | 0         | 0         | 3          | 0        | 0        | 1          | 3          | 45           |
| Haverhill City Ward 5 Precinct 1        | Haverhill City Ward 5 Precinct 1 | 250092609001008 | 72           | 63           | 0         | 0         | 6          | 0        | 1        | 2          | 12         | 60           |
| Haverhill City Ward 5 Precinct 1        | Haverhill City Ward 5 Precinct 1 | 250092609001009 | 32           | 25           | 0         | 3         | 0          | 0        | 0        | 4          | 3          | 29           |
| Haverhill City Ward 5 Precinct 1        | Haverhill City Ward 5 Precinct 1 | 250092609001010 | 54           | 43           | 2         | 0         | 2          | 0        | 0        | 7          | 9          | 45           |
| Haverhill City Ward 5 Precinct 1        | Haverhill City Ward 5 Precinct 1 | 250092609001011 | 71           | 59           | 0         | 0         | 2          | 0        | 1        | 9          | 2          | 69           |
| Haverhill City Ward 5 Precinct 1        | Haverhill City Ward 5 Precinct 1 | 250092609001012 | 46           | 23           | 4         | 0         | 7          | 0        | 0        | 12         | 14         | 32           |
| Haverhill City Ward 5 Precinct 1        | Haverhill City Ward 5 Precinct 1 | 250092609001013 | 38           | 19           | 0         | 5         | 7          | 0        | 0        | 7          | 14         | 24           |
| Haverhill City Ward 5 Precinct 1        | Haverhill City Ward 5 Precinct 1 | 250092609002002 | 62           | 50           | 0         | 0         | 8          | 0        | 0        | 4          | 13         | 49           |
| Haverhill City Ward 5 Precinct 1        | Haverhill City Ward 5 Precinct 1 | 250092609004000 | 0            | 0            | 0         | 0         | 0          | 0        | 0        | 0          | 0          | 0            |
| Haverhill City Ward 5 Precinct 1        | Haverhill City Ward 5 Precinct 1 | 250092609004001 | 0            | 0            | 0         | 0         | 0          | 0        | 0        | 0          | 0          | 0            |
| Haverhill City Ward 5 Precinct 1        | Haverhill City Ward 5 Precinct 1 | 250092609004002 | 0            | 0            | 0         | 0         | 0          | 0        | 0        | 0          | 0          | 0            |
| Haverhill City Ward 5 Precinct 1        | Haverhill City Ward 5 Precinct 1 | 250092609004003 | 0            | 0            | 0         | 0         | 0          | 0        | 0        | 0          | 0          | 0            |
| Haverhill City Ward 5 Precinct 1        | Haverhill City Ward 5 Precinct 1 | 250092609004004 | 19           | 11           | 0         | 0         | 1          | 0        | 1        | 6          | 3          | 16           |
| Haverhill City Ward 5 Precinct 1        | Haverhill City Ward 5 Precinct 1 | 250092609004005 | 640          | 526          | 29        | 21        | 27         | 1        | 1        | 35         | 60         | 580          |
| Haverhill City Ward 5 Precinct 1        | Haverhill City Ward 5 Precinct 1 | 250092609004006 | 0            | 0            | 0         | 0         | 0          | 0        | 0        | 0          | 0          | 0            |
| Haverhill City Ward 5 Precinct 1        | Haverhill City Ward 5 Precinct 1 | 250092609004007 | 0            | 0            | 0         | 0         | 0          | 0        | 0        | 0          | 0          | 0            |
| Haverhill City Ward 5 Precinct 1        | Haverhill City Ward 2 Precinct 2 | 250092609004013 | 53           | 35           | 3         | 3         | 7          | 4        | 0        | 1          | 9          | 44           |

| New VTD                          |                                  | Old VTD         |              | Block ID     | TotalPop   | WHITE      | BLACK      | ASIAN    | Other     | NHPI       | A/AN       | Pop2Race     | Hispanic     | Not Hispanic |
|----------------------------------|----------------------------------|-----------------|--------------|--------------|------------|------------|------------|----------|-----------|------------|------------|--------------|--------------|--------------|
| Haverhill City Ward 5 Precinct 1 | Haverhill City Ward 2 Precinct 2 | 250092609004014 | 53           | 41           | 3          | 4          | 0          | 0        | 0         | 0          | 0          | 5            | 12           | 41           |
| Haverhill City Ward 5 Precinct 1 | Haverhill City Ward 5 Precinct 1 | 250092609004015 | 31           | 17           | 0          | 3          | 3          | 0        | 0         | 0          | 0          | 8            | 11           | 20           |
| Haverhill City Ward 5 Precinct 1 | Haverhill City Ward 5 Precinct 1 | 250092609004016 | 32           | 18           | 0          | 3          | 5          | 0        | 0         | 0          | 0          | 6            | 11           | 21           |
| Haverhill City Ward 5 Precinct 1 | Haverhill City Ward 5 Precinct 1 | 250092609004017 | 39           | 33           | 0          | 0          | 0          | 0        | 0         | 0          | 0          | 6            | 10           | 29           |
| Haverhill City Ward 5 Precinct 1 | Haverhill City Ward 5 Precinct 1 | 250092609004019 | 18           | 7            | 1          | 2          | 0          | 0        | 2         | 0          | 0          | 6            | 2            | 16           |
| Haverhill City Ward 5 Precinct 1 | Haverhill City Ward 2 Precinct 2 | 250092609004020 | 33           | 18           | 0          | 3          | 0          | 0        | 0         | 0          | 0          | 12           | 15           | 18           |
| Haverhill City Ward 5 Precinct 1 | Haverhill City Ward 5 Precinct 1 | 250092609004023 | 18           | 14           | 0          | 0          | 0          | 0        | 0         | 0          | 0          | 4            | 4            | 14           |
| Haverhill City Ward 5 Precinct 1 | Haverhill City Ward 2 Precinct 2 | 250092609004024 | 69           | 46           | 4          | 0          | 5          | 0        | 1         | 13         | 13         | 6            | 27           | 56           |
| Haverhill City Ward 5 Precinct 1 | Haverhill City Ward 2 Precinct 2 | 250092609004025 | 33           | 28           | 0          | 0          | 3          | 0        | 0         | 2          | 0          | 6            | 5            | 63           |
| Haverhill City Ward 5 Precinct 1 | Haverhill City Ward 2 Precinct 2 | 250092609004027 | 68           | 56           | 3          | 2          | 0          | 0        | 1         | 6          | 3          | 18           | 119          | 119          |
| Haverhill City Ward 5 Precinct 1 | Haverhill City Ward 2 Precinct 2 | 250092609004028 | 137          | 108          | 11         | 3          | 10         | 0        | 2         | 3          | 18         | 671          | 2,413        | 2,413        |
| <b>Total</b>                     |                                  | <b>50</b>       | <b>3,084</b> | <b>2,214</b> | <b>136</b> | <b>79</b>  | <b>313</b> | <b>5</b> | <b>12</b> | <b>325</b> | <b>671</b> | <b>2,413</b> | <b>2,413</b> | <b>2,413</b> |
| Haverhill City Ward 5 Precinct 2 | Haverhill City Ward 5 Precinct 3 | 250092604021028 | 231          | 208          | 0          | 10         | 4          | 0        | 0         | 9          | 9          | 222          | 23           | 23           |
| Haverhill City Ward 5 Precinct 2 | Haverhill City Ward 5 Precinct 3 | 250092604021029 | 26           | 17           | 2          | 1          | 1          | 0        | 0         | 5          | 3          | 23           | 92           | 92           |
| Haverhill City Ward 5 Precinct 2 | Haverhill City Ward 5 Precinct 2 | 250092604021030 | 103          | 88           | 0          | 3          | 11         | 0        | 0         | 1          | 11         | 105          | 105          | 105          |
| Haverhill City Ward 5 Precinct 2 | Haverhill City Ward 5 Precinct 2 | 250092604021036 | 105          | 99           | 0          | 2          | 0          | 0        | 0         | 4          | 6          | 8            | 21           | 21           |
| Haverhill City Ward 5 Precinct 2 | Haverhill City Ward 5 Precinct 2 | 250092604021037 | 29           | 16           | 0          | 4          | 3          | 0        | 0         | 9          | 13         | 28           | 34           | 34           |
| Haverhill City Ward 5 Precinct 2 | Haverhill City Ward 5 Precinct 2 | 250092604021042 | 13           | 3            | 1          | 0          | 0          | 0        | 0         | 7          | 6          | 40           | 40           | 40           |
| Haverhill City Ward 5 Precinct 2 | Haverhill City Ward 5 Precinct 2 | 250092604021043 | 31           | 27           | 3          | 0          | 0          | 0        | 0         | 1          | 3          | 28           | 366          | 366          |
| Haverhill City Ward 5 Precinct 2 | Haverhill City Ward 5 Precinct 2 | 250092604022009 | 426          | 307          | 17         | 44         | 24         | 0        | 0         | 34         | 60         | 34           | 34           | 34           |
| Haverhill City Ward 5 Precinct 2 | Haverhill City Ward 5 Precinct 2 | 250092604022010 | 43           | 32           | 2          | 0          | 8          | 0        | 0         | 1          | 9          | 40           | 40           | 40           |
| Haverhill City Ward 5 Precinct 2 | Haverhill City Ward 5 Precinct 2 | 250092604022011 | 46           | 31           | 2          | 6          | 0          | 0        | 0         | 7          | 6          | 11           | 11           | 11           |
| Haverhill City Ward 5 Precinct 2 | Haverhill City Ward 5 Precinct 2 | 250092604022012 | 23           | 14           | 1          | 0          | 7          | 3        | 1         | 2          | 6          | 7            | 64           | 64           |
| Haverhill City Ward 5 Precinct 2 | Haverhill City Ward 5 Precinct 2 | 250092604022013 | 71           | 51           | 1          | 7          | 3          | 0        | 0         | 16         | 63         | 180          | 180          | 180          |
| Haverhill City Ward 5 Precinct 2 | Haverhill City Ward 5 Precinct 2 | 250092604022014 | 243          | 153          | 18         | 18         | 38         | 0        | 0         | 18         | 16         | 68           | 68           | 68           |
| Haverhill City Ward 5 Precinct 2 | Haverhill City Ward 5 Precinct 2 | 250092604022015 | 84           | 63           | 1          | 0          | 2          | 0        | 0         | 7          | 10         | 67           | 67           | 67           |
| Haverhill City Ward 5 Precinct 2 | Haverhill City Ward 5 Precinct 2 | 250092604022016 | 77           | 61           | 5          | 0          | 4          | 0        | 0         | 0          | 0          | 0            | 0            | 0            |
| Haverhill City Ward 5 Precinct 2 | Haverhill City Ward 5 Precinct 2 | 250092604022017 | 0            | 0            | 0          | 0          | 0          | 0        | 0         | 0          | 0          | 0            | 0            | 0            |
| Haverhill City Ward 5 Precinct 2 | Haverhill City Ward 5 Precinct 2 | 250092604024002 | 373          | 313          | 17         | 7          | 20         | 0        | 0         | 16         | 36         | 337          | 337          | 337          |
| Haverhill City Ward 5 Precinct 2 | Haverhill City Ward 5 Precinct 2 | 250092604024003 | 1,299        | 1,143        | 25         | 27         | 49         | 0        | 2         | 53         | 109        | 1,190        | 1,190        | 1,190        |
| Haverhill City Ward 5 Precinct 2 | Haverhill City Ward 5 Precinct 1 | 250092604024004 | 0            | 0            | 0          | 0          | 0          | 0        | 0         | 0          | 0          | 0            | 0            | 0            |
| Haverhill City Ward 5 Precinct 2 | Haverhill City Ward 5 Precinct 2 | 250092604024005 | 79           | 51           | 3          | 4          | 6          | 0        | 0         | 15         | 21         | 58           | 58           | 58           |
| <b>Total</b>                     |                                  | <b>20</b>       | <b>3,302</b> | <b>2,677</b> | <b>98</b>  | <b>133</b> | <b>180</b> | <b>1</b> | <b>4</b>  | <b>209</b> | <b>383</b> | <b>2,919</b> | <b>2,919</b> | <b>2,919</b> |
| Haverhill City Ward 5 Precinct 3 | Haverhill City Ward 5 Precinct 3 | 250092604012014 | 30           | 27           | 1          | 0          | 0          | 0        | 0         | 2          | 0          | 30           | 30           | 30           |
| Haverhill City Ward 5 Precinct 3 | Haverhill City Ward 5 Precinct 3 | 250092604012015 | 33           | 32           | 0          | 0          | 0          | 0        | 0         | 1          | 0          | 33           | 33           | 33           |
| Haverhill City Ward 5 Precinct 3 | Haverhill City Ward 5 Precinct 3 | 250092604012019 | 17           | 11           | 2          | 0          | 0          | 0        | 0         | 4          | 0          | 17           | 17           | 17           |
| Haverhill City Ward 5 Precinct 3 | Haverhill City Ward 5 Precinct 3 | 250092604012020 | 17           | 14           | 0          | 1          | 0          | 0        | 0         | 2          | 1          | 16           | 16           | 16           |
| Haverhill City Ward 5 Precinct 3 | Haverhill City Ward 1 Precinct 3 | 250092604012021 | 10           | 7            | 0          | 0          | 1          | 0        | 0         | 2          | 1          | 9            | 9            | 9            |
| Haverhill City Ward 5 Precinct 3 | Haverhill City Ward 1 Precinct 3 | 250092604012022 | 119          | 110          | 2          | 6          | 0          | 0        | 0         | 1          | 0          | 119          | 119          | 119          |
| Haverhill City Ward 5 Precinct 3 | Haverhill City Ward 1 Precinct 3 | 250092604012023 | 11           | 9            | 0          | 0          | 0          | 0        | 0         | 2          | 0          | 11           | 11           | 11           |
| Haverhill City Ward 5 Precinct 3 | Haverhill City Ward 1 Precinct 3 | 250092604012024 | 8            | 6            | 0          | 0          | 0          | 0        | 0         | 2          | 0          | 8            | 8            | 8            |
| Haverhill City Ward 5 Precinct 3 | Haverhill City Ward 1 Precinct 3 | 250092604012025 | 17           | 11           | 2          | 0          | 1          | 0        | 0         | 3          | 3          | 14           | 14           | 14           |
| Haverhill City Ward 5 Precinct 3 | Haverhill City Ward 1 Precinct 3 | 250092604012027 | 9            | 9            | 0          | 0          | 0          | 0        | 0         | 0          | 0          | 9            | 9            | 9            |
| Haverhill City Ward 5 Precinct 3 | Haverhill City Ward 5 Precinct 3 | 250092604013018 | 155          | 148          | 0          | 3          | 0          | 0        | 0         | 4          | 5          | 150          | 150          | 150          |
| Haverhill City Ward 5 Precinct 3 | Haverhill City Ward 5 Precinct 3 | 250092604021000 | 5            | 2            | 0          | 0          | 0          | 0        | 0         | 3          | 0          | 5            | 5            | 5            |



| New VTD                          |  | Old VTD                          |  | Block ID        | TotalPop | WHITE | BLACK | ASIAN | Other | NHPI | AIAN | Pop2Race | Hispanic | Not Hispanic |
|----------------------------------|--|----------------------------------|--|-----------------|----------|-------|-------|-------|-------|------|------|----------|----------|--------------|
| Haverhill City Ward 5 Precinct 3 |  | Haverhill City Ward 5 Precinct 3 |  | 250092604021001 | 6        | 1     | 0     | 0     | 0     | 0    | 0    | 0        | 5        | 2            |
| Haverhill City Ward 5 Precinct 3 |  | Haverhill City Ward 5 Precinct 3 |  | 250092604021002 | 8        | 1     | 0     | 0     | 0     | 3    | 0    | 0        | 4        | 7            |
| Haverhill City Ward 5 Precinct 3 |  | Haverhill City Ward 5 Precinct 3 |  | 250092604021003 | 62       | 60    | 0     | 0     | 0     | 0    | 0    | 0        | 2        | 1            |
| Haverhill City Ward 5 Precinct 3 |  | Haverhill City Ward 5 Precinct 3 |  | 250092604021004 | 29       | 26    | 0     | 1     | 2     | 0    | 0    | 0        | 0        | 2            |
| Haverhill City Ward 5 Precinct 3 |  | Haverhill City Ward 5 Precinct 3 |  | 250092604021005 | 26       | 21    | 0     | 0     | 1     | 1    | 0    | 0        | 4        | 2            |
| Haverhill City Ward 5 Precinct 3 |  | Haverhill City Ward 5 Precinct 3 |  | 250092604021006 | 24       | 17    | 2     | 0     | 1     | 0    | 0    | 0        | 4        | 3            |
| Haverhill City Ward 5 Precinct 3 |  | Haverhill City Ward 5 Precinct 3 |  | 250092604021007 | 159      | 145   | 0     | 0     | 4     | 0    | 0    | 0        | 10       | 4            |
| Haverhill City Ward 5 Precinct 3 |  | Haverhill City Ward 5 Precinct 3 |  | 250092604021008 | 15       | 8     | 2     | 2     | 0     | 0    | 0    | 0        | 3        | 7            |
| Haverhill City Ward 5 Precinct 3 |  | Haverhill City Ward 5 Precinct 3 |  | 250092604021009 | 122      | 109   | 0     | 7     | 4     | 0    | 0    | 0        | 2        | 6            |
| Haverhill City Ward 5 Precinct 3 |  | Haverhill City Ward 5 Precinct 3 |  | 250092604021010 | 11       | 9     | 1     | 0     | 0     | 0    | 0    | 0        | 1        | 0            |
| Haverhill City Ward 5 Precinct 3 |  | Haverhill City Ward 5 Precinct 3 |  | 250092604021011 | 0        | 0     | 0     | 0     | 0     | 0    | 0    | 0        | 0        | 0            |
| Haverhill City Ward 5 Precinct 3 |  | Haverhill City Ward 5 Precinct 3 |  | 250092604021012 | 0        | 0     | 0     | 0     | 0     | 0    | 0    | 0        | 0        | 0            |
| Haverhill City Ward 5 Precinct 3 |  | Haverhill City Ward 5 Precinct 3 |  | 250092604021013 | 76       | 70    | 1     | 1     | 4     | 0    | 0    | 0        | 0        | 6            |
| Haverhill City Ward 5 Precinct 3 |  | Haverhill City Ward 5 Precinct 3 |  | 250092604021014 | 18       | 11    | 2     | 0     | 0     | 0    | 0    | 0        | 5        | 0            |
| Haverhill City Ward 5 Precinct 3 |  | Haverhill City Ward 5 Precinct 3 |  | 250092604021015 | 267      | 258   | 0     | 7     | 0     | 0    | 0    | 0        | 2        | 2            |
| Haverhill City Ward 5 Precinct 3 |  | Haverhill City Ward 5 Precinct 3 |  | 250092604021016 | 25       | 16    | 2     | 4     | 0     | 0    | 0    | 0        | 3        | 0            |
| Haverhill City Ward 5 Precinct 3 |  | Haverhill City Ward 5 Precinct 3 |  | 250092604021017 | 31       | 25    | 0     | 1     | 0     | 0    | 0    | 0        | 5        | 1            |
| Haverhill City Ward 5 Precinct 3 |  | Haverhill City Ward 5 Precinct 3 |  | 250092604021018 | 30       | 28    | 2     | 0     | 0     | 0    | 0    | 0        | 0        | 0            |
| Haverhill City Ward 5 Precinct 3 |  | Haverhill City Ward 5 Precinct 3 |  | 250092604021019 | 42       | 40    | 1     | 0     | 0     | 0    | 1    | 0        | 0        | 4            |
| Haverhill City Ward 5 Precinct 3 |  | Haverhill City Ward 5 Precinct 3 |  | 250092604021020 | 0        | 0     | 0     | 0     | 0     | 0    | 0    | 0        | 0        | 0            |
| Haverhill City Ward 5 Precinct 3 |  | Haverhill City Ward 5 Precinct 3 |  | 250092604021021 | 40       | 35    | 0     | 0     | 3     | 0    | 0    | 0        | 2        | 5            |
| Haverhill City Ward 5 Precinct 3 |  | Haverhill City Ward 5 Precinct 3 |  | 250092604021022 | 101      | 95    | 0     | 0     | 0     | 0    | 0    | 0        | 6        | 5            |
| Haverhill City Ward 5 Precinct 3 |  | Haverhill City Ward 5 Precinct 3 |  | 250092604021023 | 295      | 284   | 7     | 3     | 0     | 0    | 0    | 0        | 1        | 1            |
| Haverhill City Ward 5 Precinct 3 |  | Haverhill City Ward 5 Precinct 3 |  | 250092604021024 | 154      | 131   | 11    | 2     | 1     | 0    | 0    | 0        | 9        | 12           |
| Haverhill City Ward 5 Precinct 3 |  | Haverhill City Ward 5 Precinct 3 |  | 250092604021025 | 113      | 99    | 0     | 1     | 0     | 0    | 0    | 0        | 13       | 12           |
| Haverhill City Ward 5 Precinct 3 |  | Haverhill City Ward 5 Precinct 3 |  | 250092604021026 | 113      | 97    | 0     | 7     | 0     | 0    | 0    | 0        | 9        | 7            |
| Haverhill City Ward 5 Precinct 3 |  | Haverhill City Ward 5 Precinct 3 |  | 250092604021027 | 28       | 20    | 2     | 0     | 0     | 0    | 0    | 0        | 6        | 1            |
| Haverhill City Ward 5 Precinct 3 |  | Haverhill City Ward 5 Precinct 3 |  | 250092604021031 | 41       | 28    | 0     | 4     | 3     | 0    | 0    | 0        | 6        | 9            |
| Haverhill City Ward 5 Precinct 3 |  | Haverhill City Ward 5 Precinct 3 |  | 250092604021032 | 0        | 0     | 0     | 0     | 0     | 0    | 0    | 0        | 0        | 0            |
| Haverhill City Ward 5 Precinct 3 |  | Haverhill City Ward 5 Precinct 3 |  | 250092604021033 | 65       | 55    | 4     | 1     | 3     | 0    | 0    | 0        | 2        | 4            |
| Haverhill City Ward 5 Precinct 3 |  | Haverhill City Ward 5 Precinct 3 |  | 250092604021034 | 86       | 76    | 0     | 0     | 3     | 0    | 0    | 0        | 7        | 5            |
| Haverhill City Ward 5 Precinct 3 |  | Haverhill City Ward 5 Precinct 3 |  | 250092604021035 | 40       | 40    | 0     | 0     | 0     | 0    | 0    | 0        | 0        | 1            |
| Haverhill City Ward 5 Precinct 3 |  | Haverhill City Ward 5 Precinct 3 |  | 250092604021038 | 331      | 267   | 15    | 18    | 15    | 0    | 0    | 0        | 16       | 33           |
| Haverhill City Ward 5 Precinct 3 |  | Haverhill City Ward 5 Precinct 3 |  | 250092604021039 | 21       | 16    | 0     | 1     | 0     | 0    | 0    | 0        | 4        | 2            |
| Haverhill City Ward 5 Precinct 3 |  | Haverhill City Ward 5 Precinct 3 |  | 250092604021040 | 28       | 20    | 0     | 0     | 4     | 0    | 0    | 0        | 4        | 4            |
| Haverhill City Ward 5 Precinct 3 |  | Haverhill City Ward 5 Precinct 3 |  | 250092604021041 | 23       | 15    | 0     | 2     | 3     | 0    | 0    | 0        | 3        | 3            |
| Haverhill City Ward 5 Precinct 3 |  | Haverhill City Ward 5 Precinct 3 |  | 250092604024000 | 62       | 44    | 0     | 7     | 2     | 0    | 0    | 0        | 9        | 8            |
| Haverhill City Ward 5 Precinct 3 |  | Haverhill City Ward 5 Precinct 3 |  | 250092604024001 | 50       | 32    | 4     | 4     | 0     | 8    | 0    | 2        | 4        | 9            |
| Haverhill City Ward 5 Precinct 3 |  | Haverhill City Ward 5 Precinct 3 |  | 250092607002004 | 164      | 65    | 2     | 6     | 2     | 1    | 0    | 0        | 88       | 86           |
| Haverhill City Ward 5 Precinct 3 |  | Haverhill City Ward 5 Precinct 3 |  | 250092607002005 | 0        | 0     | 0     | 0     | 0     | 0    | 0    | 0        | 0        | 0            |
| Haverhill City Ward 5 Precinct 3 |  | Haverhill City Ward 5 Precinct 3 |  |                 |          |       |       |       |       |      |      |          |          |              |
| Total                            |  |                                  |  |                 | 52       | 2,650 | 65    | 85    | 65    | 4    | 3    | 265      | 264      | 2,873        |
| Haverhill City Ward 6 Precinct 1 |  | Haverhill City Ward 6 Precinct 1 |  | 250092604012010 | 17       | 8     | 0     | 4     | 3     | 0    | 0    | 0        | 2        | 5            |
| Haverhill City Ward 6 Precinct 1 |  | Haverhill City Ward 6 Precinct 1 |  | 250092604012011 | 30       | 23    | 1     | 0     | 3     | 0    | 0    | 0        | 3        | 0            |
| Haverhill City Ward 6 Precinct 1 |  | Haverhill City Ward 6 Precinct 1 |  | 250092604012012 | 33       | 19    | 1     | 7     | 3     | 0    | 0    | 0        | 3        | 5            |
| Haverhill City Ward 6 Precinct 1 |  | Haverhill City Ward 6 Precinct 1 |  | 250092604012013 | 92       | 83    | 3     | 0     | 4     | 0    | 0    | 0        | 2        | 4            |
| Haverhill City Ward 6 Precinct 1 |  | Haverhill City Ward 6 Precinct 1 |  | 250092604012016 | 20       | 12    | 0     | 0     | 0     | 0    | 0    | 0        | 8        | 2            |

| New VTD                                 | Old VTD                          | Block ID        | TotalPop     | WHITE        | BLACK      | ASIAN     | Other      | NHPI     | AIAN      | Pop2Race   | Hispanic   | Not Hispanic |
|---|----------------------------------|-----------------|--------------|--------------|------------|-----------|------------|----------|-----------|------------|------------|--------------|
| Haverhill City Ward 6 Precinct 1        | Haverhill City Ward 6 Precinct 1 | 250092604012017 | 12           | 10           | 0          | 0         | 0          | 0        | 0         | 0          | 2          | 10           |
| Haverhill City Ward 6 Precinct 1        | Haverhill City Ward 6 Precinct 1 | 250092604012018 | 47           | 36           | 2          | 3         | 2          | 0        | 0         | 0          | 4          | 44           |
| Haverhill City Ward 6 Precinct 1        | Haverhill City Ward 6 Precinct 1 | 250092604012026 | 17           | 9            | 0          | 0         | 0          | 0        | 0         | 0          | 5          | 14           |
| Haverhill City Ward 6 Precinct 1        | Haverhill City Ward 6 Precinct 1 | 250092607001000 | 0            | 0            | 0          | 0         | 0          | 0        | 0         | 0          | 0          | 0            |
| Haverhill City Ward 6 Precinct 1        | Haverhill City Ward 6 Precinct 1 | 250092607001001 | 87           | 52           | 17         | 1         | 13         | 0        | 0         | 1          | 3          | 74           |
| Haverhill City Ward 6 Precinct 1        | Haverhill City Ward 6 Precinct 1 | 250092607001002 | 261          | 216          | 8          | 0         | 20         | 0        | 0         | 0          | 17         | 228          |
| Haverhill City Ward 6 Precinct 1        | Haverhill City Ward 6 Precinct 1 | 250092607001003 | 56           | 39           | 6          | 0         | 4          | 0        | 0         | 0          | 7          | 45           |
| Haverhill City Ward 6 Precinct 1        | Haverhill City Ward 6 Precinct 1 | 250092607001004 | 87           | 53           | 2          | 4         | 18         | 0        | 0         | 0          | 10         | 60           |
| Haverhill City Ward 6 Precinct 1        | Haverhill City Ward 6 Precinct 1 | 250092607001005 | 57           | 33           | 1          | 4         | 13         | 0        | 0         | 0          | 6          | 39           |
| Haverhill City Ward 6 Precinct 1        | Haverhill City Ward 6 Precinct 1 | 250092607001006 | 525          | 331          | 43         | 0         | 96         | 1        | 2         | 52         | 177        | 348          |
| Haverhill City Ward 6 Precinct 1        | Haverhill City Ward 6 Precinct 1 | 250092607001010 | 84           | 57           | 9          | 2         | 2          | 0        | 1         | 13         | 19         | 65           |
| Haverhill City Ward 6 Precinct 1        | Haverhill City Ward 6 Precinct 1 | 250092607001011 | 60           | 26           | 8          | 0         | 4          | 0        | 0         | 0          | 22         | 35           |
| Haverhill City Ward 6 Precinct 1        | Haverhill City Ward 6 Precinct 1 | 250092607001012 | 0            | 0            | 0          | 0         | 0          | 0        | 0         | 0          | 0          | 0            |
| Haverhill City Ward 6 Precinct 1        | Haverhill City Ward 6 Precinct 1 | 250092607001013 | 0            | 0            | 0          | 0         | 0          | 0        | 0         | 0          | 0          | 0            |
| Haverhill City Ward 6 Precinct 1        | Haverhill City Ward 6 Precinct 1 | 250092607001014 | 0            | 0            | 0          | 0         | 0          | 0        | 0         | 0          | 0          | 0            |
| Haverhill City Ward 6 Precinct 1        | Haverhill City Ward 6 Precinct 1 | 250092607002000 | 37           | 16           | 2          | 0         | 9          | 0        | 3         | 7          | 17         | 20           |
| Haverhill City Ward 6 Precinct 1        | Haverhill City Ward 6 Precinct 1 | 250092607002001 | 60           | 32           | 8          | 0         | 1          | 0        | 7         | 12         | 7          | 53           |
| Haverhill City Ward 6 Precinct 1        | Haverhill City Ward 6 Precinct 1 | 250092607002002 | 154          | 125          | 6          | 4         | 16         | 0        | 0         | 3          | 23         | 131          |
| Haverhill City Ward 6 Precinct 1        | Haverhill City Ward 6 Precinct 1 | 250092607002003 | 45           | 35           | 5          | 0         | 3          | 0        | 0         | 2          | 6          | 39           |
| Haverhill City Ward 6 Precinct 1        | Haverhill City Ward 6 Precinct 1 | 250092607002010 | 30           | 26           | 1          | 0         | 0          | 0        | 0         | 3          | 5          | 25           |
| Haverhill City Ward 6 Precinct 1        | Haverhill City Ward 6 Precinct 1 | 250092607002011 | 43           | 15           | 9          | 6         | 6          | 0        | 0         | 7          | 9          | 34           |
| Haverhill City Ward 6 Precinct 1        | Haverhill City Ward 6 Precinct 1 | 250092607002012 | 44           | 37           | 0          | 0         | 4          | 0        | 0         | 3          | 4          | 40           |
| Haverhill City Ward 6 Precinct 1        | Haverhill City Ward 6 Precinct 1 | 250092607002013 | 25           | 13           | 3          | 3         | 2          | 0        | 0         | 4          | 6          | 19           |
| Haverhill City Ward 6 Precinct 1        | Haverhill City Ward 6 Precinct 1 | 250092607002014 | 36           | 25           | 5          | 1         | 2          | 0        | 0         | 3          | 5          | 31           |
| Haverhill City Ward 6 Precinct 1        | Haverhill City Ward 6 Precinct 1 | 250092607002016 | 98           | 86           | 0          | 3         | 4          | 0        | 0         | 5          | 8          | 90           |
| Haverhill City Ward 6 Precinct 1        | Haverhill City Ward 6 Precinct 1 | 250092607002017 | 389          | 338          | 8          | 6         | 24         | 0        | 0         | 13         | 37         | 352          |
| Haverhill City Ward 6 Precinct 1        | Haverhill City Ward 6 Precinct 1 | 250092607002018 | 0            | 0            | 0          | 0         | 0          | 0        | 0         | 0          | 0          | 0            |
| Haverhill City Ward 6 Precinct 1        | Haverhill City Ward 6 Precinct 1 | 250092607002019 | 25           | 19           | 0          | 0         | 3          | 0        | 1         | 2          | 2          | 23           |
| Haverhill City Ward 6 Precinct 1        | Haverhill City Ward 6 Precinct 1 | 250092607002020 | 22           | 22           | 0          | 0         | 0          | 0        | 0         | 0          | 0          | 22           |
| Haverhill City Ward 6 Precinct 1        | Haverhill City Ward 6 Precinct 1 | 250092607002021 | 33           | 26           | 1          | 2         | 0          | 0        | 0         | 4          | 4          | 29           |
| Haverhill City Ward 6 Precinct 1        | Haverhill City Ward 6 Precinct 1 | 250092607002022 | 74           | 59           | 2          | 9         | 3          | 0        | 0         | 1          | 4          | 70           |
| Haverhill City Ward 6 Precinct 1        | Haverhill City Ward 6 Precinct 1 | 250092607002023 | 33           | 16           | 0          | 0         | 4          | 0        | 0         | 13         | 8          | 25           |
| Haverhill City Ward 6 Precinct 1        | Haverhill City Ward 6 Precinct 1 | 250092607002024 | 44           | 32           | 1          | 2         | 5          | 0        | 2         | 2          | 10         | 34           |
| Haverhill City Ward 6 Precinct 1        | Haverhill City Ward 6 Precinct 1 | 250092607002025 | 33           | 28           | 0          | 0         | 4          | 0        | 0         | 1          | 4          | 29           |
| Haverhill City Ward 6 Precinct 1        | Haverhill City Ward 6 Precinct 1 | 250092607002029 | 52           | 31           | 0          | 0         | 6          | 0        | 0         | 15         | 18         | 34           |
| Haverhill City Ward 6 Precinct 1        | Haverhill City Ward 6 Precinct 1 | 250092607002030 | 180          | 125          | 13         | 8         | 19         | 0        | 2         | 13         | 26         | 154          |
| Haverhill City Ward 6 Precinct 1        | Haverhill City Ward 6 Precinct 1 | 250092607002031 | 49           | 23           | 3          | 4         | 12         | 0        | 0         | 7          | 15         | 34           |
| Haverhill City Ward 6 Precinct 1        | Haverhill City Ward 6 Precinct 1 | 250092607002032 | 39           | 25           | 4          | 1         | 1          | 0        | 0         | 8          | 12         | 27           |
| Haverhill City Ward 6 Precinct 1        | Haverhill City Ward 6 Precinct 1 | 250092607002033 | 26           | 17           | 0          | 0         | 3          | 0        | 0         | 6          | 7          | 19           |
| Haverhill City Ward 6 Precinct 1        | Haverhill City Ward 6 Precinct 1 | 250092607002034 | 175          | 76           | 1          | 1         | 60         | 0        | 1         | 36         | 102        | 73           |
| Haverhill City Ward 6 Precinct 1        | Haverhill City Ward 6 Precinct 1 | 250092607002035 | 89           | 11           | 15         | 3         | 47         | 0        | 0         | 13         | 69         | 20           |
| Haverhill City Ward 6 Precinct 1        | Haverhill City Ward 6 Precinct 1 | 250092607002036 | 30           | 15           | 1          | 0         | 8          | 0        | 0         | 6          | 12         | 18           |
| <b>Haverhill City Ward 6 Precinct 1</b> |                                  |                 |              |              |            |           |            |          |           |            |            |              |
| <b>Total</b>                            |                                  | <b>47</b>       | <b>3,350</b> | <b>2,280</b> | <b>189</b> | <b>78</b> | <b>434</b> | <b>1</b> | <b>20</b> | <b>348</b> | <b>767</b> | <b>2,583</b> |
| Haverhill City Ward 6 Precinct 2        | Haverhill City Ward 6 Precinct 2 | 250092605001006 | 78           | 73           | 0          | 1         | 1          | 0        | 0         | 0          | 3          | 73           |
| Haverhill City Ward 6 Precinct 2        | Haverhill City Ward 6 Precinct 2 | 250092605001007 | 22           | 9            | 0          | 3         | 3          | 0        | 0         | 7          | 2          | 20           |
| Haverhill City Ward 6 Precinct 2        | Haverhill City Ward 6 Precinct 2 | 250092605001009 | 0            | 0            | 0          | 0         | 0          | 0        | 0         | 0          | 0          | 0            |


| New VTD                          | Old VTD                          | Block ID        | TotalPop | WHITE | BLACK | ASIAN | Other | NHPI | AIAN | Pop2Race | Hispanic | Not Hispanic |
|----------------------------------|----------------------------------|-----------------|----------|-------|-------|-------|-------|------|------|----------|----------|--------------|
| Haverhill City Ward 6 Precinct 2 | Haverhill City Ward 6 Precinct 2 | 250092605001010 | 0        | 0     | 0     | 0     | 0     | 0    | 0    | 0        | 0        | 0            |
| Haverhill City Ward 6 Precinct 2 | Haverhill City Ward 3 Precinct 3 | 250092605001011 | 57       | 49    | 0     | 1     | 3     | 0    | 0    | 4        | 3        | 54           |
| Haverhill City Ward 6 Precinct 2 | Haverhill City Ward 6 Precinct 2 | 250092605002000 | 0        | 0     | 0     | 0     | 0     | 0    | 0    | 0        | 0        | 0            |
| Haverhill City Ward 6 Precinct 2 | Haverhill City Ward 6 Precinct 2 | 250092605002001 | 269      | 234   | 3     | 2     | 8     | 0    | 0    | 22       | 23       | 246          |
| Haverhill City Ward 6 Precinct 2 | Haverhill City Ward 6 Precinct 2 | 250092605002002 | 0        | 0     | 0     | 0     | 0     | 0    | 0    | 0        | 0        | 0            |
| Haverhill City Ward 6 Precinct 2 | Haverhill City Ward 6 Precinct 2 | 250092605002003 | 6        | 5     | 0     | 0     | 1     | 0    | 0    | 0        | 0        | 6            |
| Haverhill City Ward 6 Precinct 2 | Haverhill City Ward 6 Precinct 2 | 250092605002004 | 24       | 16    | 3     | 2     | 0     | 0    | 0    | 3        | 3        | 21           |
| Haverhill City Ward 6 Precinct 2 | Haverhill City Ward 6 Precinct 2 | 250092605002005 | 42       | 33    | 2     | 3     | 2     | 0    | 0    | 2        | 5        | 37           |
| Haverhill City Ward 6 Precinct 2 | Haverhill City Ward 6 Precinct 2 | 250092605002006 | 41       | 31    | 1     | 0     | 7     | 0    | 0    | 2        | 8        | 33           |
| Haverhill City Ward 6 Precinct 2 | Haverhill City Ward 6 Precinct 2 | 250092605002007 | 73       | 67    | 0     | 0     | 1     | 0    | 0    | 5        | 6        | 67           |
| Haverhill City Ward 6 Precinct 2 | Haverhill City Ward 6 Precinct 2 | 250092605002008 | 43       | 25    | 1     | 0     | 4     | 0    | 0    | 13       | 8        | 35           |
| Haverhill City Ward 6 Precinct 2 | Haverhill City Ward 6 Precinct 2 | 250092605002009 | 35       | 32    | 1     | 0     | 0     | 0    | 0    | 0        | 5        | 30           |
| Haverhill City Ward 6 Precinct 2 | Haverhill City Ward 6 Precinct 2 | 250092605002010 | 84       | 72    | 0     | 0     | 8     | 0    | 0    | 4        | 9        | 75           |
| Haverhill City Ward 6 Precinct 2 | Haverhill City Ward 6 Precinct 2 | 250092605002011 | 145      | 140   | 1     | 0     | 2     | 0    | 0    | 2        | 5        | 140          |
| Haverhill City Ward 6 Precinct 2 | Haverhill City Ward 6 Precinct 2 | 250092605002012 | 40       | 30    | 2     | 0     | 6     | 0    | 0    | 2        | 7        | 33           |
| Haverhill City Ward 6 Precinct 2 | Haverhill City Ward 6 Precinct 2 | 250092605002013 | 0        | 0     | 0     | 0     | 0     | 0    | 0    | 0        | 0        | 0            |
| Haverhill City Ward 6 Precinct 2 | Haverhill City Ward 6 Precinct 2 | 250092605002014 | 0        | 0     | 0     | 0     | 0     | 0    | 0    | 0        | 0        | 0            |
| Haverhill City Ward 6 Precinct 2 | Haverhill City Ward 6 Precinct 2 | 250092605002015 | 0        | 0     | 0     | 0     | 0     | 0    | 0    | 0        | 0        | 0            |
| Haverhill City Ward 6 Precinct 2 | Haverhill City Ward 6 Precinct 2 | 250092605002016 | 44       | 34    | 0     | 0     | 5     | 0    | 0    | 5        | 7        | 37           |
| Haverhill City Ward 6 Precinct 2 | Haverhill City Ward 6 Precinct 2 | 250092605002017 | 0        | 0     | 0     | 0     | 0     | 0    | 0    | 0        | 0        | 0            |
| Haverhill City Ward 6 Precinct 2 | Haverhill City Ward 6 Precinct 2 | 250092605002018 | 169      | 133   | 5     | 1     | 17    | 0    | 0    | 13       | 27       | 142          |
| Haverhill City Ward 6 Precinct 2 | Haverhill City Ward 6 Precinct 2 | 250092605003000 | 65       | 52    | 5     | 0     | 0     | 0    | 0    | 8        | 6        | 59           |
| Haverhill City Ward 6 Precinct 2 | Haverhill City Ward 6 Precinct 2 | 250092605003001 | 49       | 39    | 4     | 0     | 1     | 0    | 0    | 5        | 2        | 47           |
| Haverhill City Ward 6 Precinct 2 | Haverhill City Ward 6 Precinct 2 | 250092605003002 | 65       | 48    | 7     | 0     | 1     | 0    | 1    | 8        | 9        | 56           |
| Haverhill City Ward 6 Precinct 2 | Haverhill City Ward 6 Precinct 2 | 250092605003003 | 65       | 52    | 7     | 0     | 3     | 0    | 0    | 3        | 11       | 54           |
| Haverhill City Ward 6 Precinct 2 | Haverhill City Ward 6 Precinct 2 | 250092605003004 | 75       | 55    | 4     | 0     | 8     | 0    | 0    | 8        | 14       | 61           |
| Haverhill City Ward 6 Precinct 2 | Haverhill City Ward 6 Precinct 2 | 250092605003005 | 41       | 37    | 0     | 0     | 0     | 1    | 0    | 3        | 5        | 36           |
| Haverhill City Ward 6 Precinct 2 | Haverhill City Ward 6 Precinct 2 | 250092605003006 | 78       | 73    | 2     | 0     | 0     | 1    | 0    | 2        | 1        | 77           |
| Haverhill City Ward 6 Precinct 2 | Haverhill City Ward 6 Precinct 2 | 250092605003007 | 70       | 60    | 0     | 0     | 8     | 0    | 0    | 2        | 8        | 62           |
| Haverhill City Ward 6 Precinct 2 | Haverhill City Ward 3 Precinct 3 | 250092605003008 | 53       | 47    | 0     | 0     | 0     | 0    | 0    | 6        | 2        | 51           |
| Haverhill City Ward 6 Precinct 2 | Haverhill City Ward 3 Precinct 3 | 250092605003009 | 98       | 86    | 4     | 2     | 0     | 0    | 0    | 6        | 5        | 93           |
| Haverhill City Ward 6 Precinct 2 | Haverhill City Ward 6 Precinct 2 | 250092605003010 | 101      | 78    | 3     | 0     | 16    | 0    | 0    | 4        | 26       | 75           |
| Haverhill City Ward 6 Precinct 2 | Haverhill City Ward 6 Precinct 2 | 250092605003011 | 42       | 33    | 0     | 2     | 6     | 0    | 0    | 1        | 7        | 35           |
| Haverhill City Ward 6 Precinct 2 | Haverhill City Ward 6 Precinct 2 | 250092606001013 | 98       | 77    | 1     | 7     | 1     | 0    | 0    | 12       | 22       | 76           |
| Haverhill City Ward 6 Precinct 2 | Haverhill City Ward 6 Precinct 2 | 250092606001014 | 61       | 51    | 2     | 0     | 5     | 0    | 0    | 3        | 11       | 50           |
| Haverhill City Ward 6 Precinct 2 | Haverhill City Ward 6 Precinct 2 | 250092606001015 | 81       | 45    | 5     | 0     | 10    | 0    | 0    | 21       | 28       | 53           |
| Haverhill City Ward 6 Precinct 2 | Haverhill City Ward 6 Precinct 2 | 250092606001016 | 88       | 61    | 0     | 0     | 15    | 0    | 0    | 12       | 26       | 62           |
| Haverhill City Ward 6 Precinct 2 | Haverhill City Ward 6 Precinct 2 | 250092606001017 | 55       | 46    | 0     | 0     | 0     | 0    | 0    | 9        | 8        | 47           |
| Haverhill City Ward 6 Precinct 2 | Haverhill City Ward 6 Precinct 2 | 250092606001018 | 78       | 62    | 7     | 0     | 8     | 0    | 1    | 0        | 15       | 63           |
| Haverhill City Ward 6 Precinct 2 | Haverhill City Ward 6 Precinct 2 | 250092606001019 | 17       | 5     | 5     | 1     | 3     | 0    | 0    | 3        | 2        | 15           |
| Haverhill City Ward 6 Precinct 2 | Haverhill City Ward 6 Precinct 2 | 250092606002000 | 43       | 32    | 0     | 0     | 8     | 0    | 0    | 3        | 11       | 32           |
| Haverhill City Ward 6 Precinct 2 | Haverhill City Ward 6 Precinct 2 | 250092606002001 | 71       | 44    | 0     | 1     | 7     | 0    | 0    | 19       | 20       | 51           |
| Haverhill City Ward 6 Precinct 2 | Haverhill City Ward 6 Precinct 2 | 250092606002002 | 40       | 24    | 0     | 1     | 6     | 0    | 0    | 9        | 12       | 28           |
| Haverhill City Ward 6 Precinct 2 | Haverhill City Ward 6 Precinct 2 | 250092606002003 | 30       | 12    | 10    | 0     | 1     | 0    | 0    | 7        | 2        | 28           |
| Haverhill City Ward 6 Precinct 2 | Haverhill City Ward 6 Precinct 2 | 250092606002004 | 223      | 152   | 3     | 14    | 45    | 0    | 0    | 9        | 55       | 168          |
| Haverhill City Ward 6 Precinct 2 | Haverhill City Ward 6 Precinct 2 | 250092606002005 | 43       | 30    | 2     | 0     | 5     | 0    | 0    | 6        | 17       | 26           |
| Haverhill City Ward 6 Precinct 2 | Haverhill City Ward 6 Precinct 2 | 250092606002006 | 90       | 45    | 5     | 0     | 27    | 0    | 2    | 11       | 44       | 46           |

| New VTD                          | Old VTD                          | Block ID        | TotalPop | WHITE | BLACK | ASIAN | Other | NHPI | AIAN | Pop2Race | Hispanic | Not Hispanic |    |
|----------------------------------|----------------------------------|-----------------|----------|-------|-------|-------|-------|------|------|----------|----------|--------------|----|
| Haverhill City Ward 6 Precinct 2 | Haverhill City Ward 6 Precinct 2 | 250092606002007 | 120      | 42    | 3     | 0     | 0     | 60   | 0    | 2        | 13       | 79           | 41 |
| Haverhill City Ward 6 Precinct 2 | Haverhill City Ward 6 Precinct 2 | 250092606002008 | 117      | 83    | 2     | 4     | 15    | 0    | 0    | 2        | 11       | 35           | 82 |
| Haverhill City Ward 6 Precinct 2 |                                  |                 |          |       |       |       |       |      |      |          |          |              |    |
| Total                            |                                  | 52              | 3,229    | 2,454 | 100   | 45    | 327   | 2    | 8    | 293      | 606      | 2,623        |    |
| Haverhill City Ward 6 Precinct 3 | Haverhill City Ward 6 Precinct 3 | 250092604011000 | 0        | 0     | 0     | 0     | 0     | 0    | 0    | 0        | 0        | 0            | 0  |
| Haverhill City Ward 6 Precinct 3 | Haverhill City Ward 6 Precinct 3 | 250092604011001 | 0        | 0     | 0     | 0     | 0     | 0    | 0    | 0        | 0        | 0            | 0  |
| Haverhill City Ward 6 Precinct 3 | Haverhill City Ward 6 Precinct 3 | 250092604011002 | 449      | 382   | 6     | 5     | 27    | 0    | 0    | 29       | 52       | 397          |    |
| Haverhill City Ward 6 Precinct 3 | Haverhill City Ward 6 Precinct 3 | 250092604011003 | 30       | 23    | 3     | 0     | 0     | 0    | 0    | 4        | 0        | 30           |    |
| Haverhill City Ward 6 Precinct 3 | Haverhill City Ward 6 Precinct 3 | 250092604011004 | 35       | 22    | 9     | 2     | 0     | 0    | 0    | 2        | 4        | 31           |    |
| Haverhill City Ward 6 Precinct 3 | Haverhill City Ward 6 Precinct 3 | 250092604011005 | 18       | 8     | 0     | 2     | 2     | 0    | 1    | 5        | 6        | 12           |    |
| Haverhill City Ward 6 Precinct 3 | Haverhill City Ward 6 Precinct 3 | 250092604011006 | 26       | 23    | 1     | 0     | 0     | 0    | 0    | 2        | 2        | 24           |    |
| Haverhill City Ward 6 Precinct 3 | Haverhill City Ward 6 Precinct 3 | 250092604011007 | 9        | 5     | 0     | 0     | 0     | 0    | 0    | 4        | 2        | 7            |    |
| Haverhill City Ward 6 Precinct 3 | Haverhill City Ward 6 Precinct 3 | 250092604011008 | 70       | 62    | 1     | 0     | 6     | 0    | 0    | 1        | 8        | 62           |    |
| Haverhill City Ward 6 Precinct 3 | Haverhill City Ward 6 Precinct 3 | 250092604011009 | 22       | 18    | 2     | 0     | 0     | 0    | 0    | 2        | 1        | 21           |    |
| Haverhill City Ward 6 Precinct 3 | Haverhill City Ward 6 Precinct 3 | 250092604011010 | 14       | 6     | 0     | 0     | 5     | 0    | 0    | 3        | 8        | 6            |    |
| Haverhill City Ward 6 Precinct 3 | Haverhill City Ward 6 Precinct 3 | 250092604011011 | 32       | 22    | 5     | 0     | 5     | 0    | 0    | 0        | 6        | 26           |    |
| Haverhill City Ward 6 Precinct 3 | Haverhill City Ward 6 Precinct 3 | 250092604011012 | 31       | 29    | 0     | 0     | 0     | 0    | 0    | 2        | 0        | 31           |    |
| Haverhill City Ward 6 Precinct 3 | Haverhill City Ward 6 Precinct 3 | 250092604011013 | 0        | 0     | 0     | 0     | 0     | 0    | 0    | 0        | 0        | 0            |    |
| Haverhill City Ward 6 Precinct 3 | Haverhill City Ward 6 Precinct 3 | 250092604012000 | 16       | 16    | 0     | 0     | 0     | 0    | 0    | 0        | 0        | 16           |    |
| Haverhill City Ward 6 Precinct 3 | Haverhill City Ward 6 Precinct 3 | 250092604012001 | 0        | 0     | 0     | 0     | 0     | 0    | 0    | 0        | 0        | 0            |    |
| Haverhill City Ward 6 Precinct 3 | Haverhill City Ward 6 Precinct 3 | 250092604012002 | 66       | 65    | 0     | 1     | 0     | 0    | 0    | 0        | 0        | 66           |    |
| Haverhill City Ward 6 Precinct 3 | Haverhill City Ward 6 Precinct 3 | 250092604012003 | 324      | 281   | 6     | 1     | 15    | 0    | 1    | 20       | 30       | 294          |    |
| Haverhill City Ward 6 Precinct 3 | Haverhill City Ward 6 Precinct 3 | 250092604012004 | 26       | 11    | 0     | 0     | 6     | 0    | 0    | 9        | 7        | 19           |    |
| Haverhill City Ward 6 Precinct 3 | Haverhill City Ward 6 Precinct 3 | 250092604012005 | 8        | 7     | 0     | 0     | 0     | 0    | 1    | 0        | 1        | 7            |    |
| Haverhill City Ward 6 Precinct 3 | Haverhill City Ward 6 Precinct 3 | 250092604012006 | 41       | 36    | 3     | 2     | 0     | 0    | 0    | 0        | 0        | 41           |    |
| Haverhill City Ward 6 Precinct 3 | Haverhill City Ward 6 Precinct 3 | 250092604012007 | 47       | 34    | 0     | 2     | 9     | 0    | 0    | 2        | 9        | 38           |    |
| Haverhill City Ward 6 Precinct 3 | Haverhill City Ward 6 Precinct 3 | 250092604012008 | 59       | 51    | 0     | 2     | 0     | 0    | 0    | 6        | 1        | 58           |    |
| Haverhill City Ward 6 Precinct 3 | Haverhill City Ward 6 Precinct 3 | 250092604012009 | 0        | 0     | 0     | 0     | 0     | 0    | 0    | 0        | 0        | 0            |    |
| Haverhill City Ward 6 Precinct 3 | Haverhill City Ward 6 Precinct 3 | 250092604013000 | 16       | 12    | 2     | 2     | 0     | 0    | 0    | 0        | 0        | 16           |    |
| Haverhill City Ward 6 Precinct 3 | Haverhill City Ward 6 Precinct 3 | 250092604013001 | 27       | 19    | 0     | 6     | 2     | 0    | 0    | 0        | 1        | 26           |    |
| Haverhill City Ward 6 Precinct 3 | Haverhill City Ward 6 Precinct 3 | 250092604013002 | 0        | 0     | 0     | 0     | 0     | 0    | 0    | 0        | 0        | 0            |    |
| Haverhill City Ward 6 Precinct 3 | Haverhill City Ward 6 Precinct 3 | 250092604013003 | 150      | 141   | 4     | 4     | 0     | 0    | 0    | 1        | 2        | 148          |    |
| Haverhill City Ward 6 Precinct 3 | Haverhill City Ward 6 Precinct 3 | 250092604013004 | 38       | 33    | 0     | 1     | 0     | 0    | 0    | 4        | 1        | 37           |    |
| Haverhill City Ward 6 Precinct 3 | Haverhill City Ward 6 Precinct 3 | 250092604013005 | 8        | 5     | 0     | 0     | 1     | 0    | 0    | 2        | 2        | 6            |    |
| Haverhill City Ward 6 Precinct 3 | Haverhill City Ward 6 Precinct 3 | 250092604013006 | 8        | 8     | 0     | 0     | 0     | 0    | 0    | 0        | 1        | 7            |    |
| Haverhill City Ward 6 Precinct 3 | Haverhill City Ward 6 Precinct 3 | 250092604013007 | 50       | 44    | 0     | 0     | 0     | 0    | 0    | 6        | 21       | 29           |    |
| Haverhill City Ward 6 Precinct 3 | Haverhill City Ward 6 Precinct 3 | 250092604013008 | 0        | 0     | 0     | 0     | 0     | 0    | 0    | 0        | 0        | 0            |    |
| Haverhill City Ward 6 Precinct 3 | Haverhill City Ward 6 Precinct 3 | 250092604013009 | 37       | 29    | 0     | 0     | 3     | 0    | 0    | 5        | 3        | 34           |    |
| Haverhill City Ward 6 Precinct 3 | Haverhill City Ward 6 Precinct 3 | 250092604013010 | 50       | 30    | 4     | 0     | 11    | 0    | 0    | 5        | 15       | 35           |    |
| Haverhill City Ward 6 Precinct 3 | Haverhill City Ward 6 Precinct 3 | 250092604013011 | 109      | 106   | 0     | 0     | 3     | 0    | 0    | 0        | 6        | 103          |    |
| Haverhill City Ward 6 Precinct 3 | Haverhill City Ward 6 Precinct 3 | 250092604013012 | 25       | 22    | 0     | 0     | 1     | 0    | 0    | 2        | 1        | 24           |    |
| Haverhill City Ward 6 Precinct 3 | Haverhill City Ward 6 Precinct 3 | 250092604013013 | 39       | 33    | 0     | 0     | 5     | 0    | 0    | 1        | 6        | 33           |    |
| Haverhill City Ward 6 Precinct 3 | Haverhill City Ward 6 Precinct 3 | 250092604013014 | 25       | 17    | 0     | 0     | 0     | 0    | 0    | 8        | 2        | 23           |    |
| Haverhill City Ward 6 Precinct 3 | Haverhill City Ward 6 Precinct 3 | 250092604013015 | 38       | 28    | 1     | 4     | 0     | 0    | 0    | 5        | 3        | 35           |    |
| Haverhill City Ward 6 Precinct 3 | Haverhill City Ward 6 Precinct 3 | 250092604013016 | 14       | 9     | 2     | 3     | 0     | 0    | 0    | 0        | 0        | 14           |    |
| Haverhill City Ward 6 Precinct 3 | Haverhill City Ward 6 Precinct 3 | 250092604013017 | 15       | 11    | 0     | 0     | 1     | 0    | 0    | 3        | 0        | 15           |    |
| Haverhill City Ward 6 Precinct 3 | Haverhill City Ward 6 Precinct 3 | 250092604013019 | 18       | 6     | 9     | 0     | 0     | 0    | 0    | 3        | 8        | 10           |    |

| New VTD                                 |                                  | Old VTD                          |                                  | Block ID        | TotalPop     | WHITE        | BLACK      | ASIAN     | Other      | NHPI     | AIAN     | Pop2Race   | Hispanic   | Not Hispanic |
|---|----------------------------------|----------------------------------|----------------------------------|-----------------|--------------|--------------|------------|-----------|------------|----------|----------|------------|------------|--------------|
| Haverhill City Ward 6 Precinct 3        | Haverhill City Ward 6 Precinct 3 | Haverhill City Ward 6 Precinct 3 | Haverhill City Ward 6 Precinct 3 | 250092604013020 | 0            | 0            | 0          | 0         | 0          | 0        | 0        | 0          | 0          | 0            |
| Haverhill City Ward 6 Precinct 3        | Haverhill City Ward 6 Precinct 3 | Haverhill City Ward 6 Precinct 3 | Haverhill City Ward 6 Precinct 3 | 250092604014004 | 71           | 61           | 5          | 2         | 2          | 0        | 0        | 1          | 2          | 69           |
| Haverhill City Ward 6 Precinct 3        | Haverhill City Ward 6 Precinct 3 | Haverhill City Ward 6 Precinct 3 | Haverhill City Ward 6 Precinct 3 | 250092604014005 | 317          | 304          | 0          | 1         | 3          | 0        | 0        | 9          | 10         | 307          |
| Haverhill City Ward 6 Precinct 3        | Haverhill City Ward 6 Precinct 3 | Haverhill City Ward 6 Precinct 3 | Haverhill City Ward 6 Precinct 3 | 250092604014006 | 0            | 0            | 0          | 0         | 0          | 0        | 0        | 0          | 0          | 0            |
| Haverhill City Ward 6 Precinct 3        | Haverhill City Ward 6 Precinct 3 | Haverhill City Ward 6 Precinct 3 | Haverhill City Ward 6 Precinct 3 | 250092604014007 | 610          | 461          | 19         | 10        | 89         | 0        | 0        | 31         | 147        | 463          |
| Haverhill City Ward 6 Precinct 3        | Haverhill City Ward 6 Precinct 3 | Haverhill City Ward 6 Precinct 3 | Haverhill City Ward 6 Precinct 3 | 250092604014008 | 267          | 194          | 6          | 1         | 42         | 0        | 0        | 24         | 62         | 205          |
| Haverhill City Ward 6 Precinct 3        | Haverhill City Ward 6 Precinct 3 | Haverhill City Ward 6 Precinct 3 | Haverhill City Ward 6 Precinct 3 | 250092604014009 | 8            | 6            | 0          | 0         | 1          | 0        | 0        | 1          | 2          | 6            |
| Haverhill City Ward 6 Precinct 3        | Haverhill City Ward 6 Precinct 3 | Haverhill City Ward 6 Precinct 3 | Haverhill City Ward 6 Precinct 3 | 250092606001000 | 0            | 0            | 0          | 0         | 0          | 0        | 0        | 0          | 0          | 0            |
| <b>Haverhill City Ward 6 Precinct 3</b> |                                  |                                  |                                  | <b>51</b>       | <b>3,263</b> | <b>2,680</b> | <b>88</b>  | <b>51</b> | <b>239</b> | <b>0</b> | <b>3</b> | <b>202</b> | <b>432</b> | <b>2,831</b> |
| <b>Total</b>                            |                                  |                                  |                                  |                 |              |              |            |           |            |          |          |            |            |              |
| Haverhill City Ward 7 Precinct 1        | Haverhill City Ward 7 Precinct 1 | Haverhill City Ward 7 Precinct 1 | Haverhill City Ward 7 Precinct 1 | 250092611012018 | 52           | 48           | 1          | 0         | 0          | 0        | 0        | 3          | 2          | 50           |
| Haverhill City Ward 7 Precinct 1        | Haverhill City Ward 7 Precinct 1 | Haverhill City Ward 7 Precinct 1 | Haverhill City Ward 7 Precinct 1 | 250092611012025 | 20           | 10           | 1          | 0         | 0          | 0        | 0        | 9          | 0          | 20           |
| Haverhill City Ward 7 Precinct 1        | Haverhill City Ward 7 Precinct 1 | Haverhill City Ward 7 Precinct 1 | Haverhill City Ward 7 Precinct 1 | 250092611012026 | 9            | 5            | 0          | 1         | 0          | 0        | 0        | 3          | 2          | 7            |
| Haverhill City Ward 7 Precinct 1        | Haverhill City Ward 7 Precinct 1 | Haverhill City Ward 7 Precinct 1 | Haverhill City Ward 7 Precinct 1 | 250092611012027 | 31           | 17           | 2          | 3         | 4          | 0        | 0        | 5          | 4          | 27           |
| Haverhill City Ward 7 Precinct 1        | Haverhill City Ward 7 Precinct 1 | Haverhill City Ward 7 Precinct 1 | Haverhill City Ward 7 Precinct 1 | 250092611021002 | 266          | 241          | 0          | 0         | 10         | 1        | 1        | 13         | 32         | 234          |
| Haverhill City Ward 7 Precinct 1        | Haverhill City Ward 7 Precinct 1 | Haverhill City Ward 7 Precinct 1 | Haverhill City Ward 7 Precinct 1 | 250092611021003 | 62           | 47           | 6          | 0         | 4          | 0        | 0        | 5          | 10         | 52           |
| Haverhill City Ward 7 Precinct 1        | Haverhill City Ward 7 Precinct 1 | Haverhill City Ward 7 Precinct 1 | Haverhill City Ward 7 Precinct 1 | 250092611021004 | 0            | 0            | 0          | 0         | 0          | 0        | 0        | 0          | 0          | 0            |
| Haverhill City Ward 7 Precinct 1        | Haverhill City Ward 7 Precinct 1 | Haverhill City Ward 7 Precinct 1 | Haverhill City Ward 7 Precinct 1 | 250092611021005 | 646          | 479          | 28         | 10        | 72         | 0        | 0        | 57         | 159        | 487          |
| Haverhill City Ward 7 Precinct 1        | Haverhill City Ward 7 Precinct 1 | Haverhill City Ward 7 Precinct 1 | Haverhill City Ward 7 Precinct 1 | 250092611021006 | 1,089        | 765          | 64         | 22        | 145        | 0        | 0        | 93         | 247        | 842          |
| Haverhill City Ward 7 Precinct 1        | Haverhill City Ward 7 Precinct 1 | Haverhill City Ward 7 Precinct 1 | Haverhill City Ward 7 Precinct 1 | 250092611021007 | 61           | 49           | 3          | 1         | 0          | 0        | 0        | 8          | 1          | 60           |
| Haverhill City Ward 7 Precinct 1        | Haverhill City Ward 7 Precinct 1 | Haverhill City Ward 7 Precinct 1 | Haverhill City Ward 7 Precinct 1 | 250092611021008 | 53           | 38           | 3          | 1         | 1          | 0        | 0        | 10         | 6          | 47           |
| Haverhill City Ward 7 Precinct 1        | Haverhill City Ward 7 Precinct 1 | Haverhill City Ward 7 Precinct 1 | Haverhill City Ward 7 Precinct 1 | 250092611021009 | 53           | 41           | 4          | 0         | 3          | 0        | 0        | 5          | 6          | 47           |
| Haverhill City Ward 7 Precinct 1        | Haverhill City Ward 7 Precinct 1 | Haverhill City Ward 7 Precinct 1 | Haverhill City Ward 7 Precinct 1 | 250092611021010 | 62           | 44           | 8          | 1         | 5          | 0        | 1        | 3          | 8          | 54           |
| Haverhill City Ward 7 Precinct 1        | Haverhill City Ward 7 Precinct 1 | Haverhill City Ward 7 Precinct 1 | Haverhill City Ward 7 Precinct 1 | 250092611021021 | 64           | 60           | 1          | 0         | 0          | 0        | 0        | 3          | 3          | 61           |
| Haverhill City Ward 7 Precinct 1        | Haverhill City Ward 7 Precinct 1 | Haverhill City Ward 7 Precinct 1 | Haverhill City Ward 7 Precinct 1 | 250092611022031 | 696          | 577          | 20         | 30        | 41         | 0        | 0        | 28         | 61         | 635          |
| <b>Haverhill City Ward 7 Precinct 1</b> |                                  |                                  |                                  | <b>15</b>       | <b>3,164</b> | <b>2,421</b> | <b>141</b> | <b>69</b> | <b>285</b> | <b>1</b> | <b>2</b> | <b>245</b> | <b>541</b> | <b>2,623</b> |
| <b>Total</b>                            |                                  |                                  |                                  |                 |              |              |            |           |            |          |          |            |            |              |
| Haverhill City Ward 7 Precinct 2        | Haverhill City Ward 7 Precinct 2 | Haverhill City Ward 7 Precinct 2 | Haverhill City Ward 7 Precinct 2 | 250092604022006 | 27           | 22           | 0          | 0         | 0          | 0        | 0        | 5          | 2          | 25           |
| Haverhill City Ward 7 Precinct 2        | Haverhill City Ward 7 Precinct 2 | Haverhill City Ward 7 Precinct 2 | Haverhill City Ward 7 Precinct 2 | 250092604022007 | 0            | 0            | 0          | 0         | 0          | 0        | 0        | 0          | 0          | 0            |
| Haverhill City Ward 7 Precinct 2        | Haverhill City Ward 7 Precinct 2 | Haverhill City Ward 7 Precinct 2 | Haverhill City Ward 7 Precinct 2 | 250092604023006 | 25           | 15           | 0          | 1         | 0          | 0        | 0        | 9          | 9          | 16           |
| Haverhill City Ward 7 Precinct 2        | Haverhill City Ward 7 Precinct 2 | Haverhill City Ward 7 Precinct 2 | Haverhill City Ward 7 Precinct 2 | 250092604023009 | 26           | 11           | 1          | 2         | 7          | 0        | 0        | 5          | 10         | 16           |
| Haverhill City Ward 7 Precinct 2        | Haverhill City Ward 7 Precinct 2 | Haverhill City Ward 7 Precinct 2 | Haverhill City Ward 7 Precinct 2 | 250092604023010 | 87           | 63           | 1          | 2         | 13         | 0        | 0        | 8          | 18         | 69           |
| Haverhill City Ward 7 Precinct 2        | Haverhill City Ward 7 Precinct 2 | Haverhill City Ward 7 Precinct 2 | Haverhill City Ward 7 Precinct 2 | 250092604023011 | 0            | 0            | 0          | 0         | 0          | 0        | 0        | 0          | 0          | 0            |
| Haverhill City Ward 7 Precinct 2        | Haverhill City Ward 7 Precinct 2 | Haverhill City Ward 7 Precinct 2 | Haverhill City Ward 7 Precinct 2 | 250092604023012 | 20           | 13           | 0          | 1         | 2          | 0        | 0        | 4          | 9          | 11           |
| Haverhill City Ward 7 Precinct 2        | Haverhill City Ward 7 Precinct 2 | Haverhill City Ward 7 Precinct 2 | Haverhill City Ward 7 Precinct 2 | 250092604023013 | 58           | 36           | 2          | 0         | 7          | 0        | 1        | 12         | 11         | 47           |
| Haverhill City Ward 7 Precinct 2        | Haverhill City Ward 7 Precinct 2 | Haverhill City Ward 7 Precinct 2 | Haverhill City Ward 7 Precinct 2 | 250092604023014 | 43           | 29           | 0          | 1         | 6          | 0        | 0        | 7          | 10         | 33           |
| Haverhill City Ward 7 Precinct 2        | Haverhill City Ward 7 Precinct 2 | Haverhill City Ward 7 Precinct 2 | Haverhill City Ward 7 Precinct 2 | 250092609004008 | 0            | 0            | 0          | 0         | 0          | 0        | 0        | 0          | 0          | 0            |
| Haverhill City Ward 7 Precinct 2        | Haverhill City Ward 7 Precinct 2 | Haverhill City Ward 7 Precinct 2 | Haverhill City Ward 7 Precinct 2 | 250092609004009 | 0            | 0            | 0          | 0         | 0          | 0        | 0        | 0          | 0          | 0            |
| Haverhill City Ward 7 Precinct 2        | Haverhill City Ward 7 Precinct 2 | Haverhill City Ward 7 Precinct 2 | Haverhill City Ward 7 Precinct 2 | 250092609004010 | 0            | 0            | 0          | 0         | 0          | 0        | 0        | 0          | 0          | 0            |
| Haverhill City Ward 7 Precinct 2        | Haverhill City Ward 7 Precinct 2 | Haverhill City Ward 7 Precinct 2 | Haverhill City Ward 7 Precinct 2 | 250092609004011 | 0            | 0            | 0          | 0         | 0          | 0        | 0        | 0          | 0          | 0            |
| Haverhill City Ward 7 Precinct 2        | Haverhill City Ward 7 Precinct 2 | Haverhill City Ward 7 Precinct 2 | Haverhill City Ward 7 Precinct 2 | 250092609004018 | 533          | 264          | 27         | 6         | 156        | 0        | 0        | 80         | 258        | 275          |
| Haverhill City Ward 7 Precinct 2        | Haverhill City Ward 7 Precinct 2 | Haverhill City Ward 7 Precinct 2 | Haverhill City Ward 7 Precinct 2 | 250092609004021 | 122          | 48           | 4          | 0         | 33         | 0        | 2        | 35         | 71         | 51           |
| Haverhill City Ward 7 Precinct 2        | Haverhill City Ward 7 Precinct 2 | Haverhill City Ward 7 Precinct 2 | Haverhill City Ward 7 Precinct 2 | 250092609004022 | 37           | 6            | 1          | 4         | 8          | 0        | 0        | 18         | 24         | 13           |
| Haverhill City Ward 7 Precinct 2        | Haverhill City Ward 7 Precinct 2 | Haverhill City Ward 7 Precinct 2 | Haverhill City Ward 7 Precinct 2 | 250092610003004 | 0            | 0            | 0          | 0         | 0          | 0        | 0        | 0          | 0          | 0            |
| Haverhill City Ward 7 Precinct 2        | Haverhill City Ward 7 Precinct 2 | Haverhill City Ward 7 Precinct 2 | Haverhill City Ward 7 Precinct 2 | 250092610003005 | 0            | 0            | 0          | 0         | 0          | 0        | 0        | 0          | 0          | 0            |
| Haverhill City Ward 7 Precinct 2        | Haverhill City Ward 7 Precinct 2 | Haverhill City Ward 7 Precinct 2 | Haverhill City Ward 7 Precinct 2 | 250092610003018 | 113          | 105          | 0          | 0         | 5          | 0        | 0        | 3          | 7          | 106          |
| Haverhill City Ward 7 Precinct 2        | Haverhill City Ward 7 Precinct 2 | Haverhill City Ward 7 Precinct 2 | Haverhill City Ward 7 Precinct 2 | 250092611021011 | 8            | 5            | 1          | 0         | 0          | 0        | 0        | 2          | 0          | 8            |

| New VTD                          | Old VTD                          | Block ID        | TotalPop     | WHITE        | BLACK      | ASIAN     | Other      | NHPI     | AIAN      | Pop2Race   | Hispanic   | Not Hispanic |
|----------------------------------|----------------------------------|-----------------|--------------|--------------|------------|-----------|------------|----------|-----------|------------|------------|--------------|
| Haverhill City Ward 7 Precinct 2 | Haverhill City Ward 7 Precinct 2 | 250092611021012 | 0            | 0            | 0          | 0         | 0          | 0        | 0         | 0          | 0          | 0            |
| Haverhill City Ward 7 Precinct 2 | Haverhill City Ward 7 Precinct 2 | 250092611021013 | 123          | 97           | 4          | 2         | 9          | 0        | 2         | 9          | 19         | 104          |
| Haverhill City Ward 7 Precinct 2 | Haverhill City Ward 7 Precinct 2 | 250092611021014 | 50           | 29           | 7          | 0         | 2          | 0        | 0         | 12         | 7          | 43           |
| Haverhill City Ward 7 Precinct 2 | Haverhill City Ward 7 Precinct 2 | 250092611021015 | 44           | 33           | 3          | 3         | 1          | 0        | 3         | 1          | 9          | 35           |
| Haverhill City Ward 7 Precinct 2 | Haverhill City Ward 7 Precinct 2 | 250092611021016 | 48           | 34           | 0          | 2         | 3          | 0        | 0         | 9          | 3          | 45           |
| Haverhill City Ward 7 Precinct 2 | Haverhill City Ward 7 Precinct 2 | 250092611021017 | 40           | 26           | 2          | 1         | 4          | 0        | 0         | 7          | 11         | 29           |
| Haverhill City Ward 7 Precinct 2 | Haverhill City Ward 7 Precinct 2 | 250092611021018 | 56           | 49           | 0          | 1         | 0          | 0        | 0         | 6          | 2          | 54           |
| Haverhill City Ward 7 Precinct 2 | Haverhill City Ward 7 Precinct 2 | 250092611021019 | 0            | 0            | 0          | 0         | 0          | 0        | 0         | 0          | 0          | 0            |
| Haverhill City Ward 7 Precinct 2 | Haverhill City Ward 7 Precinct 2 | 250092611021020 | 28           | 11           | 0          | 4         | 0          | 0        | 0         | 13         | 10         | 18           |
| Haverhill City Ward 7 Precinct 2 | Haverhill City Ward 7 Precinct 2 | 250092611022000 | 0            | 0            | 0          | 0         | 0          | 0        | 0         | 0          | 0          | 0            |
| Haverhill City Ward 7 Precinct 2 | Haverhill City Ward 7 Precinct 2 | 250092611022001 | 0            | 0            | 0          | 0         | 0          | 0        | 0         | 0          | 0          | 0            |
| Haverhill City Ward 7 Precinct 2 | Haverhill City Ward 7 Precinct 2 | 250092611022002 | 0            | 0            | 0          | 0         | 0          | 0        | 0         | 0          | 0          | 0            |
| Haverhill City Ward 7 Precinct 2 | Haverhill City Ward 7 Precinct 2 | 250092611022003 | 0            | 0            | 0          | 0         | 0          | 0        | 0         | 0          | 0          | 0            |
| Haverhill City Ward 7 Precinct 2 | Haverhill City Ward 7 Precinct 2 | 250092611022004 | 0            | 0            | 0          | 0         | 0          | 0        | 0         | 0          | 0          | 0            |
| Haverhill City Ward 7 Precinct 2 | Haverhill City Ward 7 Precinct 2 | 250092611022005 | 0            | 0            | 0          | 0         | 0          | 0        | 0         | 0          | 0          | 0            |
| Haverhill City Ward 7 Precinct 2 | Haverhill City Ward 7 Precinct 2 | 250092611022006 | 0            | 0            | 0          | 0         | 0          | 0        | 0         | 0          | 0          | 0            |
| Haverhill City Ward 7 Precinct 2 | Haverhill City Ward 7 Precinct 2 | 250092611022007 | 0            | 0            | 0          | 0         | 0          | 0        | 0         | 0          | 0          | 0            |
| Haverhill City Ward 7 Precinct 2 | Haverhill City Ward 7 Precinct 2 | 250092611022008 | 0            | 0            | 0          | 0         | 0          | 0        | 0         | 0          | 0          | 0            |
| Haverhill City Ward 7 Precinct 2 | Haverhill City Ward 7 Precinct 2 | 250092611022009 | 0            | 0            | 0          | 0         | 0          | 0        | 0         | 0          | 0          | 0            |
| Haverhill City Ward 7 Precinct 2 | Haverhill City Ward 7 Precinct 2 | 250092611022010 | 111          | 102          | 2          | 2         | 2          | 0        | 0         | 3          | 5          | 106          |
| Haverhill City Ward 7 Precinct 2 | Haverhill City Ward 7 Precinct 2 | 250092611022011 | 10           | 6            | 0          | 0         | 2          | 0        | 0         | 2          | 0          | 10           |
| Haverhill City Ward 7 Precinct 2 | Haverhill City Ward 7 Precinct 2 | 250092611022012 | 20           | 17           | 1          | 0         | 1          | 0        | 0         | 1          | 2          | 18           |
| Haverhill City Ward 7 Precinct 2 | Haverhill City Ward 7 Precinct 2 | 250092611022013 | 0            | 0            | 0          | 0         | 0          | 0        | 0         | 0          | 0          | 0            |
| Haverhill City Ward 7 Precinct 2 | Haverhill City Ward 7 Precinct 2 | 250092611022014 | 447          | 398          | 0          | 18        | 2          | 0        | 1         | 28         | 19         | 428          |
| Haverhill City Ward 7 Precinct 2 | Haverhill City Ward 7 Precinct 2 | 250092611022015 | 0            | 0            | 0          | 0         | 0          | 0        | 0         | 0          | 0          | 0            |
| Haverhill City Ward 7 Precinct 2 | Haverhill City Ward 7 Precinct 2 | 250092611022016 | 0            | 0            | 0          | 0         | 0          | 0        | 0         | 0          | 0          | 0            |
| Haverhill City Ward 7 Precinct 2 | Haverhill City Ward 7 Precinct 2 | 250092611022017 | 0            | 0            | 0          | 0         | 0          | 0        | 0         | 0          | 0          | 0            |
| Haverhill City Ward 7 Precinct 2 | Haverhill City Ward 7 Precinct 2 | 250092611022018 | 0            | 0            | 0          | 0         | 0          | 0        | 0         | 0          | 0          | 0            |
| Haverhill City Ward 7 Precinct 2 | Haverhill City Ward 7 Precinct 2 | 250092611022019 | 62           | 37           | 1          | 0         | 3          | 0        | 0         | 21         | 9          | 53           |
| Haverhill City Ward 7 Precinct 2 | Haverhill City Ward 7 Precinct 2 | 250092611022020 | 136          | 93           | 10         | 1         | 16         | 0        | 0         | 16         | 23         | 113          |
| Haverhill City Ward 7 Precinct 2 | Haverhill City Ward 7 Precinct 2 | 250092611022021 | 116          | 79           | 6          | 0         | 2          | 0        | 0         | 29         | 28         | 88           |
| Haverhill City Ward 7 Precinct 2 | Haverhill City Ward 7 Precinct 2 | 250092611022022 | 0            | 0            | 0          | 0         | 0          | 0        | 0         | 0          | 0          | 0            |
| Haverhill City Ward 7 Precinct 2 | Haverhill City Ward 7 Precinct 2 | 250092611022023 | 14           | 5            | 0          | 0         | 2          | 0        | 0         | 7          | 9          | 5            |
| Haverhill City Ward 7 Precinct 2 | Haverhill City Ward 7 Precinct 2 | 250092611022024 | 32           | 15           | 5          | 0         | 4          | 0        | 0         | 8          | 11         | 21           |
| Haverhill City Ward 7 Precinct 2 | Haverhill City Ward 7 Precinct 2 | 250092611022025 | 13           | 6            | 4          | 0         | 0          | 0        | 0         | 3          | 2          | 11           |
| Haverhill City Ward 7 Precinct 2 | Haverhill City Ward 7 Precinct 2 | 250092611022026 | 59           | 38           | 10         | 4         | 5          | 0        | 0         | 2          | 15         | 44           |
| Haverhill City Ward 7 Precinct 2 | Haverhill City Ward 7 Precinct 2 | 250092611022027 | 46           | 35           | 5          | 2         | 0          | 0        | 1         | 3          | 4          | 42           |
| Haverhill City Ward 7 Precinct 2 | Haverhill City Ward 7 Precinct 2 | 250092611022028 | 54           | 41           | 0          | 0         | 0          | 0        | 0         | 13         | 8          | 46           |
| Haverhill City Ward 7 Precinct 2 | Haverhill City Ward 7 Precinct 2 | 250092611022029 | 0            | 0            | 0          | 0         | 0          | 0        | 0         | 0          | 0          | 0            |
| Haverhill City Ward 7 Precinct 2 | Haverhill City Ward 7 Precinct 2 | 250092611022030 | 23           | 15           | 0          | 1         | 5          | 0        | 0         | 2          | 7          | 16           |
| Haverhill City Ward 7 Precinct 2 | Haverhill City Ward 7 Precinct 2 | 250092611022031 | 0            | 0            | 0          | 0         | 0          | 0        | 0         | 0          | 0          | 0            |
| Haverhill City Ward 7 Precinct 2 | Haverhill City Ward 7 Precinct 2 | 250092611022032 | 90           | 75           | 7          | 2         | 0          | 0        | 0         | 6          | 4          | 86           |
| Haverhill City Ward 7 Precinct 2 | Haverhill City Ward 7 Precinct 2 | 250092611022033 | 389          | 319          | 10         | 16        | 20         | 0        | 0         | 24         | 37         | 352          |
| Haverhill City Ward 7 Precinct 2 | Haverhill City Ward 7 Precinct 2 | 250092611022034 | 0            | 0            | 0          | 0         | 0          | 0        | 0         | 0          | 0          | 0            |
| <b>Total</b>                     |                                  | <b>63</b>       | <b>3,110</b> | <b>2,177</b> | <b>114</b> | <b>76</b> | <b>320</b> | <b>0</b> | <b>10</b> | <b>413</b> | <b>673</b> | <b>2,437</b> |
| Haverhill City Ward 7 Precinct 3 | Haverhill City Ward 7 Precinct 3 | 250092610001004 | 0            | 0            | 0          | 0         | 0          | 0        | 0         | 0          | 0          | 0            |
| Haverhill City Ward 7 Precinct 3 | Haverhill City Ward 7 Precinct 3 | 250092610001005 | 0            | 0            | 0          | 0         | 0          | 0        | 0         | 0          | 0          | 0            |

| New VTD                          | Old VTD                          | Block ID        | TotalPop      | WHITE         | BLACK        | ASIAN        | Other        | NHPI      | AIAN       | Pop2Race     | Hispanic      | Not Hispanic  |
|----------------------------------|----------------------------------|-----------------|---------------|---------------|--------------|--------------|--------------|-----------|------------|--------------|---------------|---------------|
| Haverhill City Ward 7 Precinct 3 | Haverhill City Ward 7 Precinct 3 | 250092611011000 | 0             | 0             | 0            | 0            | 0            | 0         | 0          | 0            | 0             | 0             |
| Haverhill City Ward 7 Precinct 3 | Haverhill City Ward 7 Precinct 3 | 250092611011001 | 42            | 21            | 1            | 3            | 4            | 0         | 1          | 12           | 7             | 35            |
| Haverhill City Ward 7 Precinct 3 | Haverhill City Ward 7 Precinct 3 | 250092611011005 | 96            | 87            | 7            | 0            | 0            | 0         | 0          | 2            | 0             | 96            |
| Haverhill City Ward 7 Precinct 1 | Haverhill City Ward 7 Precinct 1 | 250092611011006 | 43            | 42            | 0            | 0            | 0            | 0         | 0          | 0            | 1             | 43            |
| Haverhill City Ward 7 Precinct 3 | Haverhill City Ward 7 Precinct 3 | 250092611011014 | 577           | 556           | 8            | 7            | 3            | 0         | 0          | 3            | 10            | 567           |
| Haverhill City Ward 7 Precinct 3 | Haverhill City Ward 7 Precinct 3 | 250092611011016 | 84            | 78            | 2            | 0            | 0            | 0         | 0          | 4            | 1             | 83            |
| Haverhill City Ward 7 Precinct 3 | Haverhill City Ward 7 Precinct 3 | 250092611011017 | 38            | 34            | 0            | 0            | 0            | 3         | 0          | 1            | 3             | 35            |
| Haverhill City Ward 7 Precinct 3 | Haverhill City Ward 7 Precinct 3 | 250092611011018 | 44            | 36            | 0            | 2            | 2            | 0         | 0          | 4            | 11            | 33            |
| Haverhill City Ward 7 Precinct 3 | Haverhill City Ward 7 Precinct 3 | 250092611011019 | 34            | 31            | 0            | 0            | 2            | 0         | 0          | 1            | 4             | 30            |
| Haverhill City Ward 7 Precinct 3 | Haverhill City Ward 7 Precinct 3 | 250092611011020 | 79            | 68            | 0            | 0            | 9            | 0         | 0          | 2            | 21            | 58            |
| Haverhill City Ward 7 Precinct 3 | Haverhill City Ward 7 Precinct 3 | 250092611011021 | 35            | 34            | 0            | 1            | 0            | 0         | 0          | 0            | 0             | 27            |
| Haverhill City Ward 7 Precinct 3 | Haverhill City Ward 7 Precinct 3 | 250092611011022 | 28            | 23            | 0            | 1            | 3            | 1         | 0          | 0            | 3             | 25            |
| Haverhill City Ward 7 Precinct 3 | Haverhill City Ward 7 Precinct 3 | 250092611013000 | 0             | 0             | 0            | 0            | 0            | 0         | 0          | 0            | 0             | 0             |
| Haverhill City Ward 7 Precinct 3 | Haverhill City Ward 7 Precinct 3 | 250092611013001 | 147           | 135           | 3            | 2            | 5            | 0         | 0          | 2            | 5             | 142           |
| Haverhill City Ward 7 Precinct 3 | Haverhill City Ward 7 Precinct 3 | 250092611013002 | 352           | 320           | 0            | 13           | 14           | 0         | 0          | 5            | 13            | 339           |
| Haverhill City Ward 7 Precinct 3 | Haverhill City Ward 7 Precinct 3 | 250092611013003 | 215           | 207           | 0            | 3            | 0            | 0         | 0          | 5            | 1             | 214           |
| Haverhill City Ward 7 Precinct 3 | Haverhill City Ward 7 Precinct 3 | 250092611013004 | 31            | 30            | 0            | 0            | 0            | 0         | 0          | 1            | 1             | 30            |
| Haverhill City Ward 7 Precinct 3 | Haverhill City Ward 7 Precinct 3 | 250092611013005 | 123           | 120           | 0            | 2            | 1            | 0         | 0          | 0            | 0             | 120           |
| Haverhill City Ward 7 Precinct 3 | Haverhill City Ward 7 Precinct 3 | 250092611013006 | 68            | 63            | 1            | 0            | 1            | 0         | 0          | 3            | 2             | 66            |
| Haverhill City Ward 7 Precinct 3 | Haverhill City Ward 7 Precinct 3 | 250092611013007 | 26            | 21            | 0            | 4            | 1            | 0         | 0          | 0            | 1             | 25            |
| Haverhill City Ward 7 Precinct 3 | Haverhill City Ward 7 Precinct 3 | 250092611013008 | 39            | 30            | 0            | 0            | 3            | 0         | 0          | 6            | 6             | 33            |
| Haverhill City Ward 7 Precinct 3 | Haverhill City Ward 7 Precinct 3 | 250092611013009 | 37            | 30            | 0            | 0            | 2            | 0         | 0          | 5            | 2             | 35            |
| Haverhill City Ward 7 Precinct 3 | Haverhill City Ward 7 Precinct 3 | 250092611013010 | 36            | 26            | 1            | 3            | 0            | 0         | 0          | 6            | 4             | 32            |
| Haverhill City Ward 7 Precinct 3 | Haverhill City Ward 7 Precinct 3 | 250092611013011 | 258           | 232           | 13           | 0            | 11           | 0         | 0          | 2            | 17            | 241           |
| Haverhill City Ward 7 Precinct 3 | Haverhill City Ward 7 Precinct 3 | 250092611013012 | 214           | 192           | 2            | 10           | 5            | 0         | 0          | 5            | 9             | 205           |
| Haverhill City Ward 7 Precinct 3 | Haverhill City Ward 7 Precinct 3 | 250092611013013 | 93            | 82            | 0            | 0            | 3            | 0         | 0          | 8            | 9             | 84            |
| Haverhill City Ward 7 Precinct 3 | Haverhill City Ward 7 Precinct 3 | 250092611013014 | 0             | 0             | 0            | 0            | 0            | 0         | 0          | 0            | 0             | 0             |
| Haverhill City Ward 7 Precinct 3 | Haverhill City Ward 7 Precinct 3 | 250092611013015 | 93            | 81            | 0            | 0            | 0            | 0         | 0          | 12           | 3             | 90            |
| Haverhill City Ward 7 Precinct 3 | Haverhill City Ward 7 Precinct 3 | 250092611013016 | 95            | 89            | 3            | 0            | 0            | 0         | 0          | 3            | 3             | 92            |
| Haverhill City Ward 7 Precinct 3 | Haverhill City Ward 7 Precinct 3 | 250092611013017 | 100           | 97            | 0            | 0            | 1            | 0         | 0          | 2            | 0             | 100           |
| Haverhill City Ward 7 Precinct 3 | Haverhill City Ward 7 Precinct 3 | 250092611013018 | 4             | 3             | 0            | 0            | 0            | 0         | 0          | 1            | 0             | 4             |
| Haverhill City Ward 7 Precinct 3 | Haverhill City Ward 7 Precinct 3 | 250092611013019 | 32            | 32            | 0            | 0            | 0            | 0         | 0          | 0            | 0             | 32            |
| Haverhill City Ward 7 Precinct 3 | Haverhill City Ward 7 Precinct 3 | 250092611013020 | 19            | 15            | 0            | 0            | 0            | 0         | 0          | 4            | 0             | 19            |
| <b>Total</b>                     |                                  | <b>35</b>       | <b>3,082</b>  | <b>2,815</b>  | <b>41</b>    | <b>51</b>    | <b>73</b>    | <b>1</b>  | <b>1</b>   | <b>100</b>   | <b>147</b>    | <b>2,935</b>  |
| <b>Grand Total</b>               |                                  | <b>933</b>      | <b>67,787</b> | <b>47,629</b> | <b>3,094</b> | <b>1,331</b> | <b>8,732</b> | <b>29</b> | <b>303</b> | <b>6,669</b> | <b>15,998</b> | <b>51,789</b> |



# Haverhill

Purchasing Office, Room 105  
Phone: 978-420-3606 Fax: 978-521-54348  
purchasing@cityofhaverhill.com

December 8, 2021

To: City Council

From: Steven Bucuzzo, Purchasing Director

Re: **Request to Dispose of City Assets with Estimated Value Exceeding \$10,000**

8.2

HAU CITY CLERK DEC 8/21 PM 5:58

In accordance with the provisions of MGL Chapter 30B § 15, I am requesting the Council's approval to dispose of the following two Fire Department vehicles per request of the Fire Chief: 1987 Hahn Engine and 1991 International Ambulance.

Both vehicles have been decommissioned and are no longer in service as reserve fire apparatus. They will be sold to the highest bidders through on-line public auctions. Attached are the vehicle condition forms provided by the department.

Thank you.

Cc: Mayor Fiorentini  
Chief O'Brien

Attachments

HAU CITY CLERK DEC 8/21 PM 5:58





JAMES J. FIORENTINI  
MAYOR

## Haverhill Fire Department

4 Summer Street, Room 113  
Haverhill, Massachusetts 01830

Telephone: 978 373-8460

Fax: 978 521-4441



ROBERT M. O'BRIEN  
FIRE CHIEF

November 1, 2021

Steven S. Bucuzzo  
City Hall  
Purchasing, Room 105  
4 Summer Street  
Haverhill MA, 01830

Re: Decommissioned Vehicles

Steve,

Two Haverhill Fire Department vehicles are no longer fit for service. I am requesting the disposal of our 1987 Hahn's Engine, VIN # HCP122365487, and Ambulance One, VIN # 1HTSLNEM9MH312997.

Respectfully,

Robert M. O'Brien  
Fire Chief

Eng 9

## Vehicle Inspection Form

|   |               |                    |   |   |   |   |   |   |   |   |   |   |   |   |  |  |  |  |
|---|---------------|--------------------|---|---|---|---|---|---|---|---|---|---|---|---|--|--|--|--|
| Inventory ID:   | Asset Number: | Fair Market Value: |   |   |   |   |   |   |   |   |   |   |   |   |  |  |  |  |
| <b>Short Description:</b><br>Year <u>1987</u> Make <u>Hahn</u> Model <u>Pumper Truck</u>  |               |                    |   |   |   |   |   |   |   |   |   |   |   |   |  |  |  |  |
| VIN: <table border="1" style="display: inline-table; text-align: center; width: 150px;"> <tr><td>H</td><td>C</td><td>P</td><td>1</td><td>2</td><td>2</td><td>3</td><td>6</td><td>5</td><td>4</td><td>8</td><td>7</td><td></td><td></td><td></td><td></td></tr> </table> Title Restriction: <input type="checkbox"/> Y <input type="checkbox"/> N  |               |                    | H | C | P | 1 | 2 | 2 | 3 | 6 | 5 | 4 | 8 | 7 |  |  |  |  |
| H   | C             | P                  | 1 | 2 | 2 | 3 | 6 | 5 | 4 | 8 | 7 |   |   |   |  |  |  |  |
| Odometer: <table border="1" style="display: inline-table; text-align: center; width: 100px;"> <tr><td>1</td><td>5</td><td>5</td><td>5</td><td>0</td><td>1</td></tr> </table> <input checked="" type="checkbox"/> Miles <input type="checkbox"/> Kilometers Odometer Accurate <input checked="" type="checkbox"/> Y <input type="checkbox"/> N: _____  |               |                    | 1 | 5 | 5 | 5 | 0 | 1 |   |   |   |   |   |   |  |  |  |  |
| 1   | 5             | 5                  | 5 | 0 | 1 |   |   |   |   |   |   |   |   |   |  |  |  |  |
| <b>Long Description:</b><br>This Vehicle: <input type="checkbox"/> Starts <input checked="" type="checkbox"/> Starts with a Boost & <input checked="" type="checkbox"/> Runs/Driveable <input type="checkbox"/> Engine Runs <input type="checkbox"/> Does Not Run <input type="checkbox"/> For Parts Only<br>Engine- Type: <input type="checkbox"/> L, V <u>8</u> <input type="checkbox"/> Gas <input checked="" type="checkbox"/> Diesel Engine <input type="checkbox"/> Propane/Natural Gas <input type="checkbox"/> Gas/Electric Hybrid<br>Engine Condition: <input checked="" type="checkbox"/> Runs <input type="checkbox"/> Needs repair <input type="checkbox"/> is in unknown condition<br>Repairs needed: _____<br>This vehicle was maintained every <u>180</u> <input checked="" type="checkbox"/> Days <input type="checkbox"/> Hours <input type="checkbox"/> Miles<br>Date Removed From Service: <u>8-19-2021</u> Maintenance Records: <input type="checkbox"/> Available <input checked="" type="checkbox"/> Not Available For Inspection<br><b>Transmission:</b> <input checked="" type="checkbox"/> Automatic <input type="checkbox"/> Manual <u>Speed</u> Condition: <input checked="" type="checkbox"/> Operable <input type="checkbox"/> Needs repair <input type="checkbox"/> Is Unknown Condition<br>Repairs Needed: _____<br><b>Drivetrain:</b> <input checked="" type="checkbox"/> 2 Wheel Drive <input type="checkbox"/> 4 Wheel Drive Condition: _____ |               |                    |   |   |   |   |   |   |   |   |   |   |   |   |  |  |  |  |
| <b>Exterior:</b> Color: <u>Red-White</u> Windows: <input checked="" type="checkbox"/> No Cracked Glass <input type="checkbox"/> Cracked _____<br>Minor: <input checked="" type="checkbox"/> Dents <input checked="" type="checkbox"/> Scratches <input checked="" type="checkbox"/> Dings Tire Condition: <u>Good</u> Tread: _____ #Flat _____ Hubcaps # _____<br>Major Damage to: _____<br>Additional Damage: <u>Decals not removed</u><br>Decals: <input type="checkbox"/> None <input type="checkbox"/> Have Been Sprayed or <input type="checkbox"/> Have been Removed & <input type="checkbox"/> Impressions Remain <input type="checkbox"/> No Impressions<br>Emergency equip: <input checked="" type="checkbox"/> None <input type="checkbox"/> Has been removed & <input type="checkbox"/> There are holes in the exterior <input type="checkbox"/> There are no holes  |               |                    |   |   |   |   |   |   |   |   |   |   |   |   |  |  |  |  |
| <b>Interior:</b> Color <u>Black</u> <input type="checkbox"/> Cloth <input checked="" type="checkbox"/> Vinyl <input type="checkbox"/> Leather<br>Damage to Seats: _____<br>Damage to Dash/Floor: _____<br>Radio: <input type="checkbox"/> Stock or <input type="checkbox"/> Brand & Model: <u>N/A</u> <input type="checkbox"/> AM <input type="checkbox"/> AM/FM <input type="checkbox"/> AM/FM Cassette <input type="checkbox"/> AM/FM CD<br><input type="checkbox"/> AC (Condition: <input type="checkbox"/> Cold <input type="checkbox"/> Unknown) <input checked="" type="checkbox"/> No AC Air Bags: <input type="checkbox"/> Driver's Side <input type="checkbox"/> Dual<br><input type="checkbox"/> Cruise Control <input type="checkbox"/> Tilt Steering <input type="checkbox"/> Remote Mirrors <input type="checkbox"/> Climate Control<br>Power: <input checked="" type="checkbox"/> Steering <input type="checkbox"/> Windows <input type="checkbox"/> Door Locks <input type="checkbox"/> Seats  |               |                    |   |   |   |   |   |   |   |   |   |   |   |   |  |  |  |  |
| <b>Additional Equipment:</b> <u>Vehicle is an old fire truck</u><br>Manufacturer _____ Model _____ Serial # _____<br><input type="checkbox"/> Tool Box <input type="checkbox"/> Light Bar <input type="checkbox"/> Ladder Rack <input type="checkbox"/> Utility Body: Brand _____ <input type="checkbox"/> Hitch: Type _____  |               |                    |   |   |   |   |   |   |   |   |   |   |   |   |  |  |  |  |
| Location of Asset: <u>500 Primrose Street Haverhill Ma</u><br>For more information contact: <u>Ted 978 361 6832</u><br><b>Reminder:</b> Do not close items on or surrounding a Holiday, on Friday nights, or Weekends. Stagger closing times by 10 minutes.   |               |                    |   |   |   |   |   |   |   |   |   |   |   |   |  |  |  |  |

Amb-1

# Vehicle Inspection Form

|   |               |                    |
|---|---------------|--------------------|
| Inventory ID:   | Asset Number: | Fair Market Value: |
| <b>Short Description:</b><br>Year <u>1991</u> Make <u>International</u> Model <u>400SE12 Ambulance</u>  |               |                    |
| <b>VIN:</b> <u>1HTSLNEM9MH312997</u> Title Restriction: <input type="checkbox"/> Y <input checked="" type="checkbox"/> N  |               |                    |
| <b>Odometer:</b> <u>52393</u> <input checked="" type="checkbox"/> Miles <input type="checkbox"/> Kilometers Odometer Accurate <input checked="" type="checkbox"/> Y <input type="checkbox"/> N:   |               |                    |
| <b>Long Description:</b><br>This Vehicle: <input type="checkbox"/> Starts <input checked="" type="checkbox"/> Starts with a Boost & <input checked="" type="checkbox"/> Runs/Driveable <input type="checkbox"/> Engine Runs <input type="checkbox"/> Does Not Run <input type="checkbox"/> For Parts Only<br><b>Engine- Type:</b> <u>L, V 6cyl</u> <input type="checkbox"/> Gas <input checked="" type="checkbox"/> Diesel Engine <input type="checkbox"/> Propane/Natural Gas <input type="checkbox"/> Gas/Electric Hybrid<br><b>Engine Condition:</b> <input checked="" type="checkbox"/> Runs <input type="checkbox"/> Needs repair <input type="checkbox"/> is in unknown condition<br><b>Repairs needed:</b> _____<br>This vehicle was maintained every <u>180 Days</u> <input type="checkbox"/> Days <input type="checkbox"/> Hours <input type="checkbox"/> Miles<br><b>Date Removed From Service:</b> <u>9-14-2021</u> Maintenance Records: <input type="checkbox"/> Available <input checked="" type="checkbox"/> Not Available For Inspection<br><b>Transmission:</b> <input checked="" type="checkbox"/> Automatic <input type="checkbox"/> Manual <u>Speed</u> Condition: <input checked="" type="checkbox"/> Operable <input type="checkbox"/> Needs repair <input type="checkbox"/> Is Unknown Condition<br><b>Repairs Needed:</b> _____<br><b>Drivetrain:</b> <input checked="" type="checkbox"/> 2 Wheel Drive <input type="checkbox"/> 4 Wheel Drive Condition: _____<br><b>Exterior:</b> Color: <u>1266-White</u> Windows: <input checked="" type="checkbox"/> No Cracked Glass <input type="checkbox"/> Cracked _____<br>Minor: <input checked="" type="checkbox"/> Dents <input checked="" type="checkbox"/> Scratches <input checked="" type="checkbox"/> Dings Tire Condition: <u>good</u> Tread: _____ #Flat _____ Hubcaps # _____<br>Major Damage to: _____<br>Additional Damage: <u>Decals Not Removed</u><br>Decals: <input type="checkbox"/> None <input type="checkbox"/> Have Been Sprayed or <input type="checkbox"/> Have been Removed & <input type="checkbox"/> Impressions Remain <input type="checkbox"/> No Impressions<br>Emergency equip: <input checked="" type="checkbox"/> None <input type="checkbox"/> Has been removed & <input type="checkbox"/> There are holes in the exterior <input type="checkbox"/> There are no holes<br><b>Interior:</b> Color <u>Brown</u> <input checked="" type="checkbox"/> Cloth <input checked="" type="checkbox"/> Vinyl <input type="checkbox"/> Leather<br>Damage to Seats: <u>none</u><br>Damage to Dash/Floor: <u>none</u><br>Radio: <input type="checkbox"/> Stock or <input type="checkbox"/> Brand & Model: _____ <input type="checkbox"/> AM <input type="checkbox"/> AM/FM <input checked="" type="checkbox"/> AM/FM Cassette <input type="checkbox"/> AM/FM CD<br><input type="checkbox"/> AC (Condition: <input type="checkbox"/> Cold <input checked="" type="checkbox"/> Unknown) <input type="checkbox"/> No AC Air Bags: <input type="checkbox"/> Driver's Side <input type="checkbox"/> Dual<br><input type="checkbox"/> Cruise Control <input type="checkbox"/> Tilt Steering <input type="checkbox"/> Remote Mirrors <input type="checkbox"/> Climate Control<br>Power: <input checked="" type="checkbox"/> Steering <input type="checkbox"/> Windows <input type="checkbox"/> Door Locks <input type="checkbox"/> Seats<br><b>Additional Equipment:</b> <u>Vehicle is an old ambulance</u><br>Manufacturer _____ Model _____ Serial # _____<br><input type="checkbox"/> Tool Box <input type="checkbox"/> Light Bar <input type="checkbox"/> Ladder Rack <input type="checkbox"/> Utility Body: Brand _____ <input type="checkbox"/> Hitch: Type _____ |               |                    |
| <b>Location of Asset:</b> <u>500 Primrose Street Haverhill Ma</u><br><b>For more information contact:</b> <u>728 978 361 6832</u><br><b>Reminder:</b> Do not close items on or surrounding a Holiday, on Friday nights, or Weekends. Stagger closing times by 10 minutes.   |               |                    |



DOCUMENT

# CITY OF HAVERHILL

In Municipal Council

8.2.1

HAU CITY CLERK DEC 9 21 PM 2000

ORDERED:

That The Fire Department's decommissioned 1987 Hahn Engine and 1991 International Ambulance be and hereby are declared surplus and available for disposition.



Hearing December 14  
2021

10.11

**CITY OF HAVERHILL**

ASSESSORS OFFICE – ROOM 115  
Phone: 978-374-2316 Fax: 978-374-2319  
Assessors@cityofhaverhill.com

December 10, 2021

To: Linda Koutoulas  
Haverhill City Clerk

From: Christine M. Webb, MAA  
Tax Assessor

Subject:

Communication from Christine M. Webb, Board of Assessors for a FY2022 additional  
  
amended Classification Hearing.

An additional amended Tax Classification Hearing for Fiscal Year 2022 will be held on Tuesday,  
December 14, 2021 in the Haverhill City Council Chambers at 7:00 P.M.



DOCUMENT

## CITY OF HAVERHILL

In Municipal Council

10.1.1

**ORDERED:**

That the residential factor for fiscal year 2022 be adopted as:



DOCUMENT

## CITY OF HAVERHILL

In Municipal Council

10,112

ORDERED:

That the City shall adopt a commercial exemption



DOCUMENT

CITY OF HAVERHILL

In Municipal Council

ORDERED:

That the City shall adopt a residential exemption

10,113





DOCUMENT

CITY OF HAVERHILL

In Municipal Council

10.1.9

ORDERED:

That the City shall select an open space discount factor



DOCUMENT

10.1.5

## CITY OF HAVERHILL

In Municipal Council

**ORDERED:**

That the City Council of the City of Haverhill hereby accepts the provisions of the Massachusetts General Laws, Chapter 59, Section 5, Clauses 17E and 41D with respect to Permanent acceptance of the annual C.P.I. index increase to the tax exemptions for the elderly.



DOCUMENT

10.1.16

## CITY OF HAVERHILL

In Municipal Council

**ORDERED:**

That the City Council accept 100% of C.P.I. (Consumer Price Index) increase reported by the State for F.Y. 2022 Exemptions. The 2022 C.P.I. amount is 1.4%



74

Zoning Hearing Sept 21  
**Haverhill** 2021

Economic Development and Planning  
Phone: 978-374-2330 Fax: 978-374-2315  
wpillsbury@cityofhaverhill.com

2021 JUN 25 am 09:53 HAV CITY

June 24, 2021

TO: City Council President Melinda Barrett and members of the Haverhill City Council  
FROM: William Pillsbury, Jr. Economic Development and Planning Director

**SUBJECT: Zoning Amendment- Inclusionary Housing**

Attached please find a proposed zoning amendment requested by the Mayor.

**Recommendation: Place on file, refer to the planning board for a recommendation hearing and schedule a hearing for approval at your earliest possible date.**

IN CITY COUNCIL: June 29 2021  
REFER TO PLANNING BOARD and  
VOTED: that COUNCIL HEARING BE HELD SEPTEMBER 21 2021  
Attest:

\_\_\_\_\_  
City Clerk

IN CITY COUNCIL: September 21 2021  
HEARING TABLED TO DECEMBER 14 2021

JAMES J. FIORENTINI  
MAYOR



**CITY OF HAVERHILL  
MASSACHUSETTS**

CITY HALL, ROOM 100  
FOUR SUMMER STREET  
HAVERHILL, MA 01830  
PHONE 978-374-2300  
FAX 978-373-7544  
MAYOR@CITYOFHAVERHILL.COM  
WWW.CI.HAVERHILL.MA.US

June 25, 2021

City Council President Melinda Barrett and Members of the Haverhill City Council

RE: Zoning Ordinance Amendment

Dear Madame President and Members of the Haverhill City Council:

Please see attached an order to amend the Haverhill Zoning Ordinance to mandate 10 % of all housing project developments must be "affordable" as defined by the State's Subsidized Housing inventory. This item should be referred to the Planning Board who will hold a public hearing at their August 2021 meeting.

Very truly yours,

  
**James J. Fiorentini**  
Mayor

JJF/lyf



# Haverhill

Economic Development and Planning  
Phone: 978-374-2330 Fax: 978-374-2315  
wpillsbury@cityofhaverhill.com

December 10, 2021

TO: City Council President Melinda Barrett and members of the Haverhill City Council  
FROM: William Pillsbury, Jr. Economic Development and Planning Director

**SUBJECT: Zoning Amendment- Inclusionary Housing**

In order to allow for the further input of the Housing Task force and the public at an upcoming housing forum, and to allow Attorney Mark Bobrowski time to provide for a revised and expanded ordinance, please postpone the hearing on the inclusionary housing zoning amendment to the January 25th meeting

**Recommendation: Postpone the hearing on inclusionary Zoning to the January 25<sup>th</sup> meeting.**



DOCUMENT 74-B

2021JUN25am0953HAVCITYC

## CITY OF HAVERHILL

In Municipal Council June 29 2021

10.2.11

ORDINANCE  
~~ORDERED~~

**TO AMEND THE CITY OF HAVERHILL ZONING ORDINANCE CHAPTER 255 BY  
ADDING THE FOLLOWING:**

### 8.3 INCLUSIONARY ZONING

All housing projects in the city of Haverhill shall require a minimum of 10 percent of all units to be affordable as a condition of approval. This requirement shall apply to all multifamily projects as well as single family home subdivisions. The definition of affordable unit shall be that the units shall qualify for inclusion in the States Subsidized Housing inventory.

PLACED ON FILE for at least 10 days

Attest:

\_\_\_\_\_  
City Clerk

IN CITY COUNCIL: September 21 2021

TABLED TO DECEMBER 14 2021

Attest:

\_\_\_\_\_  
City Clerk

For Hearing September 21 2021

*related copy*

43-C  
**JAMES J. FIORENTINI**  
 MAYOR



**CITY OF HAVERHILL**  
**MASSACHUSETTS**

CITY HALL, ROOM 100  
 FOUR SUMMER STREET  
 HAVERHILL, MA 01830  
 PHONE 978-374-2300  
 FAX 978-373-7544  
 MAYOR@CITYOFHAVERHILL.COM  
 WWW.CI.HAVERHILL.MA.US

September 17, 2021

City Council President Melinda Barrett and Members of the Haverhill City Council

RE: Communication from the Mayor regarding Housing Task Force

Dear Madame President and Members of the Haverhill City Council:

A few months ago, we filed with you an ordinance to require that every development built in the city will have some units set aside for working families. That ordinance is before you Tuesday night.

Since that time I have created a Housing Task Force and appointed members. We have our first meeting scheduled for Monday, September 20<sup>th</sup>.

That task of that committee is to come up with a more detailed inclusionary plan. I am asking them to have a report by December 2021. I am asking requesting for them to schedule at least one public meeting to get public input on the proposed plan.

Accordingly, I ask that the ordinance be tabled until December so that we can, if necessary, amend it to comply with the report. Mr. Pillsbury and I will be before the City Council on Tuesday night to address this issue.

Respectfully submitted,

**James J. Fiorentini**  
 Mayor


IN CITY COUNCIL: September 21 2021

JJF/lyf GRANTED TO TABLE INCLUSIONARY ORDINANCE TO DECEMBER 14 2021

Attest:

\_\_\_\_\_  
 City Clerk





# Haverhill

Economic Development & Planning  
Phone: 978-374-2330 Fax: 978-374-2315  
wpillsbury@cityofhaverhill.com

August 12, 2021

City Council President Melinda Barrett  
& City Councilors  
City of Haverhill

**RE: Zoning Amendment – Inclusionary Zoning**

Members Present: Acting Chairman Robert Driscoll  
Member Karen Buckley  
Member Karen Peugh  
Member William Evans  
Member Ismael Matias  
Member Kenneth Cram  
Member April DerBoghosian, Esq.

Members Absent: Member Nate Robertson  
Chairman Paul Howard

Also Present: William Pillsbury, Jr., Director of Economic Development and Planning  
Lori Robertson, Head Clerk

Dear City Council President and Councilors:

Please note at the August 11, 2021, Planning Board meeting held at 7:00 pm in the City Council Chambers the board considered the recommendation of the Planning Director, William Pillsbury, Jr., to forward a recommendation to the city council to move forward with a modified version of an inclusionary housing ordinance after receiving input from the public and housing advocates.

Member Karen Peugh: read the conduct of hearings for a public meeting.

Mr. William Pillsbury addressed the board. There has been a lot of discussion about this, and I feel very confident discussing this this evening since I filed and wrote the ordinance. I am very confident with what we have in front of us being really an intentional first step to move forward on the topic of inclusionary housing in the city. The document that is filed is very basic and rudimentary and insufficient. It basically requires significant revision and

## **Zoning Amendment – Inclusionary Zoning 8-11-21 Planning Board Meeting**

broadening. Again, it's a document was intended to be just that a first step towards conversation which has now begun. I think that is really good that we have a conversation going on. I know there was one city council last night regarding housing in general, the housing crisis in general and development as it relates to housing in general, and also inclusionary housing and affordable housing. All of those things were discussed last night. With that Mr. Chairman, I would recommend that we send a recommendation to the city council to move forward with a modified version of an inclusionary housing ordinance after receiving input from the Mayor's new housing task force, public and a variety of housing advocates. I would make that recommendation, so it goes to the City Council. They are already intending to conduct hearings and to have a subcommittee meeting. We will be conveying a new housing task force that the mayor is appointing in the very near future. Again, inclusionary zoning was held out of the zoning amendment, the major zoning amendment you all saw when we did it several months ago specifically to be brought in later, but this was to inspire the dialogue. I think we have done that. We will not be proceeding as the order as presented this evening but would recommend that the City Council continue the dialogue, continue the conversation and we would present a very much modified inclusionary zoning ordinance at a future date. The hearing is open if anyone would like to speak.

Acting Chairman Driscoll: Anyone wish to speak on this matter? Anyone wish to speak on this matter?

Mr. John Cuneo of 20 Hyatt Avenue addressed the board. I would just encourage you to move forward on this. Its really important. I am no longer the leader of Community Action, but I believe strongly that we need to do more in terms of affordable housing. I look forward to continuing dialogue.

Mr. Pillsbury: We would love to have you involved John in the dialogue through the housing task force again that the mayor has appointed. We would love to have you with your continuing participation. It's going to happen. I think this point the issue has risen to a great level and we are where we want it to be. We need to keep it going. I appreciate you coming out. With that Mr. Chairman I would welcome a motion to sending a recommendation of moving forward with a modified version of inclusionary housing ordinance.

Member Bill Evans motioned to send a recommendation to the city council to move forward with a modified version of an inclusionary housing ordinance. Seconded by Member Ken Cram.

Nate Robertson – absent

Karen Peugh – yes

Bill Evans – yes

Karen Buckley – yes

April DerBoghosian, Esq.- yes

Kenneth Cram – yes

Ismael Matias - yes

Robert Driscoll – yes

Paul Howard – absent

**Zoning Amendment – Inclusionary Zoning**  
**8-11-21 Planning Board Meeting**

Motion Passed.

City department reports are attached to and considered part of this board's decision and notice of decision. Any appeal of this board's decision and notice of decision shall be taken in accordance with M.G.L. Chapters 40A and 41 within twenty (20) days of the board's filing of this decision/notice of decision with the city clerk.

Signed,

  
Robert Driscoll  
Acting Chairman

Cc: Zoning amendment inclusionary ordinance  
City Clerk (original)  
City Departments  
Owner/Applicant/representative



James J. Fiorentini  
Mayor

Robert O'Brien  
Fire Chief

## Haverhill Fire Department

Fire Prevention / Investigation Unit

D/C Eric M. Tarpy  
Lieut. Michael H. Picard  
Insp. Johnathan W. Pramas  
Insp. Richard H. Wentworth  
Insp. Timothy Riley



4 Summer St, Room 113  
Tel: (978) 373-8460  
Fax: (978) 521-4441

August 9, 2021

William Pillsbury, Planning Director  
4 Summer Street, room 201  
Haverhill, MA 01830

Re: Inclusionary Zoning

The fire Department has no comment on this matter at this time.

Respectfully,

Eric M. Tarpy  
Deputy Fire Chief  
Haverhill Fire Prevention Division



# Haverhill

Robert E. Ward, Deputy DPW Director  
Water/Wastewater Division  
Phone: 978-374-2382 Fax: 978-521-4083  
rward@haverhillwater.com

August 10, 2021

To: William, Pillsbury  
Planning Director/Grans Coordinator


From: Robert E. Ward *REW*  
Deputy DPW Director

Subject: Rezoning/Zoning Ordinance Amendment Application of Inclusionary Zoning

Please be advised the Water and Wastewater Divisions have reviewed the subject referenced above and have no comment.

If you need additional information please call me at (978) 374-2383.

Cc: Paul Jessel, WWTP Collection System Supervisor

December 14, 2021  
**Haverhill**

## Council Hearing

Robert E. Ward, Deputy DPW Director  
Water/Wastewater Division  
Phone: 978-374-2382 Fax: 978-521-4083  
rward@haverhillwater.com

Date: October 6, 2021

To: The Honorable James J. Fiorentini  
Mayor of Haverhill

From: Robert E. Ward *REK*  
Deputy DPW Director

Subject: Proposed Amendment to Chapter 255 of the City Code  
An Ordinance Related to Water Supply Protection Overlay District

Enclosed for review and approval is a proposed City Council Document to amend Chapter 255 of the City Code. The purpose of this amendment is to facilitate updates to the Water Supply Overlay Protection District (WSPOD) map to ensure its accuracy in depicting the watershed areas of the City's public drinking water supplies.

The Water Supply Overlay Protection District is delineated on a map referenced in the City Code entitled "Water Supply Protection Districts" dated July 2015 on file with the City Clerk. While reviewing a couple of projects recently, we noticed the WSPOD map referenced in the City Code incorrectly shows the watershed boundary in some locations.

Because watershed maps are developed using large-scale topographic maps, there are occasions when actual conditions may vary enough to justify modifying the watershed map. The proposed amendment to the City Code would require the City Engineer to maintain the WSPOD map under the direction of the Water Division. The new ordinance language will allow the map to be adjusted as needed to reflect actual field conditions that are encountered from time to time.

If the proposed amendment is acceptable, I will submit it to the City Clerk to be placed on the City Council agenda.

If you need additional information, please call me at extension 2382.

Enclosures

Cc: Michael K. Stankovich, Director of Public Works, [mstankovich@cityofhaverhill.com](mailto:mstankovich@cityofhaverhill.com)  
William D. Cox, Jr. City Solicitor, [billcoxlaw@aol.com](mailto:billcoxlaw@aol.com)  
William Pillsbury, Eco Dev & Plan Director, [WPillsbury@cityofhaverhill.com](mailto:WPillsbury@cityofhaverhill.com)  
John H. Pettis, III, City Engineer, [jpettis@cityofhaverhill.com](mailto:jpettis@cityofhaverhill.com)  
Robert E. Moore, Jr. Enviro Health Tech, [RMoore@CityofHaverhill.com](mailto:RMoore@CityofHaverhill.com)  
John A. D'Aoust, WTP Facility Manager, [jdaoust@haverhillwater.com](mailto:jdaoust@haverhillwater.com)

IN CITY COUNCIL: October 19, 2021

REFER TO PLANNING BOARD and

VOTED: THAT COUNCIL HEARING BE HELD DECEMBER 14, 2021

Attest: \_\_\_\_\_ City Clerk

Also: Ordinance 93-B

10.13

**JAMES J. FIORENTINI**  
MAYOR



**CITY OF HAVERHILL**  
**MASSACHUSETTS**

CITY HALL, ROOM 100  
FOUR SUMMER STREET  
HAVERHILL, MA 01830  
PHONE 978-374-2300  
FAX 978-373-7544  
MAYOR@CITYOFHAVERHILL.COM  
WWW.CITYOFHAVERHILL.COM

October 14, 2021

City Council President Melinda Barrett and Members of the Haverhill City Council

RE: Proposed Amendment - An Ordinance Related to Water Supply Protection Overlay District

Dear Madame President and Members of the Haverhill City Council:

Please find attached an ordinance to amend Chapter 255 of the City Code relative to our Water Supply Protection Overlay District. The purpose of this amendment is to facilitate updates to the Water Supply Overlay Protection District maps. Also attached is a letter from Bob Ward, Deputy DPW Director, with further explanation and support of this change to Chapter 255 of the City Code. This ordinance needs to be kept on file for 10 days. I recommend approval.

Very truly yours,

**James J. Fiorentini**  
Mayor

JJF/lyf



DOCUMENT 93-B

**CITY OF HAVERHILL**

In Municipal Council October 19 2021

ORDERED: MUNICIPAL ORDINANCE

CHAPTER 255

**AN ORDINANCE RELATING TO WATER SUPPLY  
PROTECTION OVERLAY DISTRICT**

BE IT ORDAINED by the City Council of the City of Haverhill that the Code of the City of Haverhill, Chapter 255, as amended, is hereby amended as follows:

By deleting the words "dated July 2015" in §9.2.3:

By inserting the following at the end of §9.2.3:

"The Water Supply Protection District map shall be maintained by the City Engineer under the direction of the Water Division."

By deleting the words "dated July 2015" from the definition of Delineation of Water Supply Protect Overlay District in §11.0.

APPROVED AS TO LEGALITY

\_\_\_\_\_  
City Solicitor

PLACED ON FILE for at least 10 days

Attest:

\_\_\_\_\_  
City Clerk

*Hearing December 14, 2021*

*93-B*

*10,311*





# Haverhill

Economic Development and Planning  
Phone: 978-374-2330 Fax: 978-374-2315  
wpillsbury@cityofhaverhill.com

December 9, 2021

TO: City Council President Melinda Barrett and members of the Haverhill City Council

FROM: William Pillsbury, Jr. Economic Development and Planning Director

**SUBJECT: Zoning Amendment-Water Supply Map**

The proposed ordinance amendment seeks to revise the way the map for the water supply district is updated. The proposed revision makes the updating of the map the responsibility of the city engineer. The new ordinance language will allow the map to be adjusted as needed to reflect actual field conditions that are encountered from time to time.

The planning board at its meeting of December 8, 2021 held a hearing and made a unanimous favorable recommendation to approve the amendment as proposed. I concur with the recommendation.

**Recommendation: Approve the proposed amendment.**



# Haverhill

Economic Development and Planning  
Phone: 978-374-2330 Fax: 978-374-2315

December 9, 2021

City Council President Melinda Barrett  
& City Councilors  
City of Haverhill

**RE: Zoning Amendment – Water Supply Protection Overlay District**

Members Present:     Member Robert Driscoll  
                             Member Karen Buckley  
                             Member Karen Peugh  
                             Member William Evans  
                             Member Ismael Matias  
                             Member Kenneth Cram  
                             Member April DerBoghosian, Esq.  
                             Member Nate Robertson  
                             Chairman Paul Howard

Members Absent:     None

Also Present:         William Pillsbury, Jr., Director of Economic Development and Planning  
                             Lori Robertson, Head Clerk

Dear City Council President and Councilors:

Please note at the December 8, 2021, Planning Board meeting held at 7:00 pm in the City Council Chambers the board considered the recommendation of the Planning Director, William Pillsbury, Jr., to forward a favorable recommendation to the city council on the proposed amendment.

Member Karen Peugh: read the conduct of hearings for a public meeting.

Mr. William Pillsbury addressed the board. I bring this on behalf of Bob Ward, Water/Wastewater Superintendent. The proposed ordinance seeks to revise the way the map for the water supply district is updated. The proposed revision makes updating the of the map the responsibility of the city engineer. The new ordinance language will allow the map to be adjusted as needed to reflect actual field conditions that are encountered from time to time. The water supply protection over many years changes. The opportunity to change that would be left up the City Engineer to do rather than have to come back to do a zoning amendment every

4 Summer Street—Room 201, Haverhill, MA 01830 [www.cityofhaverhill.com](http://www.cityofhaverhill.com)

## **Zoning Amendment – Water Supply Protection Overlay District 12-8-21 Planning Board Meeting**

time we wanted to change the maps. Its really a technical thing and very straight forward. With that I would make a request for a favorable recommendation to the City Council.

After board consideration, Member Karen Buckley motioned to forward a favorable recommendation to the City Council as recommended by the Planning Director William Pillsbury, Jr. Member Kenneth Cram seconded the motion.

Nate Robertson – yes  
Karen Peugh – yes  
Bill Evans – yes  
Karen Buckley – yes  
April DerBoghosian, Esq.- yes  
Kenneth Cram – yes  
Ismael Matias - yes  
Robert Driscoll – yes  
Paul Howard – yes

**Motion Passed.**

City department reports are attached to and considered part of this board's decision and notice of decision. Any appeal of this board's decision and notice of decision shall be taken in accordance with M.G.L. Chapters 40A and 41 within twenty (20) days of the board's filing of this decision/notice of decision with the city clerk.

Signed,

***Paul Howard***

Paul Howard  
Chairman

Cc: Zoning amendment Water Supply District  
City Clerk (original)  
City Departments  
Owner/Applicant/representative

**Lori Robertson**

---

**From:** Rob Moore  
**Sent:** Monday, November 8, 2021 11:28 AM  
**To:** William Pillsbury  
**Cc:** robert ward; Lori Robertson; John Pettis  
**Subject:** Zoning Ordinance Amendment - C.255 Water Supply Protection O.D.

Hi Bill

Please accept my support for the change put forth by the City's Water Division.

The change allows the City to use more precise data, as it becomes available, to regularly maintain a living watershed map. The current map relies on the Commonwealth's somewhat static water supply zone mapping. That mapping is developed with good information. However, locally, we see more precise topographic plans and make field observations that will allow us to refine this mapping on a regular basis.

Best,  
Rob

JAMES J. FIORENTINI  
MAYOR



**CITY OF HAVERHILL  
MASSACHUSETTS**

11.1.1  
CITY HALL, ROOM 100  
FOUR SUMMER STREET  
HAVERHILL, MA 01830  
PHONE 978-374-2300  
FAX 978-373-7544  
MAYOR@CITYOFHAVERHILL.COM  
WWW.CITYOFHAVERHILL.COM

December 10, 2021

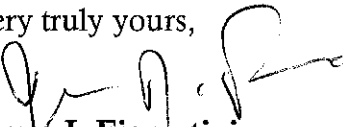
City Council President Melinda E. Barrett & Members of the City Council

RE: Cultural Council Re-Appointment

Dear Madame President and City Council Members:

I hereby am re-appointing Angela Tita Antonopoulos, 29 Emily Street, Haverhill, MA to the Haverhill Cultural Council. This is a confirming appointment and I recommend your approval. This appointment takes effect upon confirmation and expires December 31, 2024.

Very truly yours,



**James J. Fiorentini**  
Mayor

JJF/lyf

cc: Nathan Webster, Chair, Haverhill Cultural Council

**mayors\_admin**

---

**From:** Tita Antonopoulos <soulcocktailtita@gmail.com>  
**Sent:** Tuesday, August 24, 2021 6:26 PM  
**To:** Mayor  
**Cc:** mayors\_admin  
**Subject:** [EXTERNAL]Haverhill Cultural Council

Warning! External Email. Exercise caution when opening attachments or clicking on any links. . .  
Hello Mr. Mayor,

I have been a member of the Haverhill Cultural Council and my tenure is about to expire in December of 2021.

I would love to be appointed again for another couple of years, if you would approve.

I am very excited with all of the great things that the HCC has accomplished and have been very involved with the planning of the Multi Cultural Festival in Haverhill.


Thank you for your consideration.

All The best,

Tita

Tita Antonopoulos

- Olive Drop Management
- Haverhill Restaurant Week
- Haverhill Cultural Council Member
- MCFHaverhill
- Planning Committee for WOW(Winning Opportunities for Women) Conference
- Team Leader Tita's Titans Jimmy Fund Walk.
- Soul Cocktail with Tita



Office: 978.494.4274  
#BeKind

11.2.1



JAMES J. FIORENTINI  
MAYOR

**CITY OF HAVERHILL  
MASSACHUSETTS**

CITY HALL, ROOM 100  
FOUR SUMMER STREET  
HAVERHILL, MA 01830  
PHONE 978-374-2300  
FAX 978-373-7544  
MAYOR@CITYOFHAVERHILL.COM  
WWW.HAVERHILLMA.GOV

December 10, 2021

City Council President Melinda Barrett & Members of the City Council

**RE: Constables 2021-2022**

Dear Madame President and City Council Members:

Please be advised that I hereby re-appoint the following individuals as constables for the City of Haverhill:

Ronald Bertheim  
116 Lenox Avenue  
Methuen, MA 01844  
Phone: 978-807-4944

Steven Ring  
90 Linwood Street  
Haverhill, MA 01830  
Phone: 978-387-8326


Lohan Silva Moreira  
20 Hillside Street  
Haverhill, MA 01832  
Phone: 781-219-8080

Please be advised that I hereby appoint the following individuals as constables for the City of Haverhill, contingent upon payment of annual fee to the City:

Jared Rankin  
2 Quincy Street  
North Wilmington, MA 01887  
Phone: 781-548-0850

I certify that in my opinion the above individuals are the appropriate people to serve the City in this capacity based on his unique qualifications in the areas of education, training, and experience. I make these appointments solely in the interest of the City of Haverhill. This appointment is effective immediately and expires on December 1, 2022.

Very truly yours,

  
James J. Fiorentini  
Mayor

JJF/lyf



**CITY OF HAVERHILL  
POLICE DEPARTMENT**

OFFICE OF THE CHIEF, 40 BAILEY BLVD, HAVERHILL, MASSACHUSETTS 01830

ROBERT P. PISTONE, JR.  
CHIEF OF POLICE

TEL. (978) 373-1212  
FAX (978) 373-3981

December 2, 2021

Mayor James Fiorentini  
Office of the Mayor – Room 102  
4 Summer Street  
Haverhill, MA 01830

Re: Constable Renewals & New Applicant

Dear Mayor Fiorentini:

The following is recommended for appointment as a Constable for the City of Haverhill:

1. Jared Rankin  
2 Quincy Street  
N. Wilmington, MA  
1-781-548-0850

Renewals:

Ronald Bertheim  
16 Lenox Ave.  
Methuen, MA 01844  
978-807-4944

Steven Ring  
90 Linwood St  
Haverhill, MA 01830  
978-387-8326

Lohan Silva Moreira  
20 Hillside St  
Haverhill, MA 01832  
1-781-219-8080

Should you require any additional information feel free to contact me.

Sincerely,

Robert P. Pistone, Jr.  
Chief of Police



Hearing January 25

2022

12.11

**CITY OF HAVERHILL  
MASSACHUSETTS  
CITY SOLICITOR'S OFFICE**

145 South Main Street  
Bradford, MA 01835  
(978) 373-2360  
FAX: 978/372-0688  
EMAIL: billcoxlaw@aol.com

**WILLIAM D. COX, JR.  
CITY SOLICITOR**

*Read to  
the people*

December 6, 2021

TO: Melinda Barrett, President, and Members of the Haverhill City Council

FROM: William D. Cox, Jr., Esq., City Solicitor; *WDC*

RE: Ordinance - Zoning - Home Occupation - Music or Art Pupils

As requested, and after consultation with Mr. Pillsbury and Mr. MacDonald, I have prepared an ordinance which amends the Zoning Chapter of the City Code and allows by right a resident to conduct art or music lessons in their home for up to five (5) pupils at any time and only between the hours of 7 am and 9 pm on Monday thru Saturday. Mr. Pillsbury advises that the ordinance will be taken up at the January, 2022 Planning Board meeting, so I would suggest the matter be tabled for hearing until after that date.

If you have any questions or concerns about this matter, feel free to contact me.

cc: James J. Fiorentini, Mayor



DOCUMENT

**CITY OF HAVERHILL**

In Municipal Council

*File 10 days*

*12.1.1*

~~ORDERED~~

**MUNICIPAL ORDINANCE**

**CHAPTER 255**

**AN ORDINANCE RELATING TO**  
**ZONING**

**BE IT ORDAINED** by the City Council of the City of Haverhill that the Code of the City of Haverhill, Chapter 255, Zoning, Section 3.3.1 (6) - Home Occupation - As of Right, as amended, be and is hereby further amended by adding the following after the word "employees" in said subsection (6):

**" , except for not more than five (5) music or art pupils at any time and only between the hours of 7 am and 9 pm, Monday thru Saturday."**

APPROVED AS TO LEGALITY:

*[Signature]*  
City Solicitor

Do not copy

4 Summer Street  
Haverhill, MA 01830  
Phone: (978) 374-2312  
Fax: (978) 373-8490

# Fax

To: KATIE - GAZETTE From: MARIA BEVILACQUA  
City Clerk's Office  
Fax: 978-685-2432 MUSIC or Art Appls Date: Dec 10 2021  
Phone: 978-946-2157 Home Occupation Pages: 2  
re: Legal AD - Zoning CC:  
Ordinance  
☐ Urgent ☒ For Review ☐ Please Comment ☐ Please Reply ☐ Please Recycle

Hi Katie - please run 1 time  
in Gazette - week of Dec 13th -

Thanks!

Anna

978-420-3624



# Haverhill

City Clerk DEC 22 2021 PM 3:22

City Clerk's Office, Room 118

Phone: 978-374-2312 Fax: 978-373-8490

cityclerk@cityofhaverhill.com

Date: 12/02/2021

Honorable President and Members of the Municipal Council:

The undersigned respectfully asks to receive a license for **TAG DAYS**  
pursuant to Chapter 227 of Haverhill City Code

Organization: Model UN @ Haverhill H.S. Applicant's Name: Elizabeth Briggs

Applicant's Residence (must be Haverhill resident): 30 Hoyt Rd BRADFORD

Applicant's Signature: E. Briggs

**(3 CONSECUTIVE DAYS ONLY)**

Heavenly Donuts

Date of Tag Day Request(s): 12/18 + 19

Canister: \_\_\_\_\_ Tag: ☒ Fee: \$ \_\_\_\_\_

**ON STREET LOCATIONS ARE NO LONGER PERMITTED - SEE DOC. 47 OF 2017**

OFF STREET LOCATIONS - PLEASE SPECIFY

Heavenly Donuts ; McDonald's  
Dunkin Donut ;  
Arora Juice ;

**\*A LETTER FROM THE PRIVATE PROPERTY OWNER GRANTING PERMISSION FOR  
USE OF THE LISTED LOCATIONS IS REQUIRED AT THE TIME OF THE APPLICATION**

**A sample of the badge being used by those tagging and a sample of the tag being issued by the  
Organization must be filed with the City Clerk's Office at the time of the application**

Recommendation by Police Chief: ☒ Approved  
\_\_\_\_\_ Denied

Office Use Only

Ralph P. Pistone

Police Chief

In Municipal Council, \_\_\_\_\_

Attest:

\_\_\_\_\_  
City Clerk

*Must be completed to submit to HPD for approval*

Organization: Model UN @ Haverhill High School

Applicant's Name: Elizabeth Briggs

Telephone #: 603 706 0078



City of Haverhill, MA

12.7.21

12/08/2021

HAU CITY CLERK DEC 8 21 AM 9:58

**AMUS-21-5**

Coin-Operated Amusement Device License

**Status:** Active**Date Created:** Dec 2, 2021**Applicant**

Colleen Amedure  
camedure@valley-associates.com  
7 PARKRIDGE ROAD  
HAVERHILL, MA 01835  
9785575518 x103

**Location**

7 PARKRIDGE RD  
Bradford, MA 01835

**Owner:**

FROST REALTY ASSOCIATES III  
7 PARKRIDGE RD WARD HILL, MA 01835

**Applicant Information****Business Name**

GLS Associates, Inc

**Type of Business**

Corporation

**Applicant Birthday**

12/17/1958

**Type of Device**

Coin-Operated Machine

**Number of Machines**

12

**Are Machines Operated on Sundays?**

Yes

**Vendor Information****Vendor Name**

Superior Amusements

**Vendor Phone**

603-432-8747

**Vendor Address**

3 Robin Road

**Vendor City**

Derry

**Vendor State**

NH

**Vendor Zip**

03038

**Agreement & Signature**

Yes

**For Office Use Only****Effective Date**

--






**Attachments**

No attachments

**History**

| Date                    | Activity   |
|-------------------------|--|
| Dec 2, 2021 at 2:52 pm  | Colleen Amedure started a draft of Record AMUS-21-5  |
| Dec 2, 2021 at 2:57 pm  | Colleen Amedure submitted Record AMUS-21-5   |
| Dec 2, 2021 at 3:00 pm  | completed payment step Coin-Operated Amusement Device Payment on Record AMUS-21-5                    |
| Dec 2, 2021 at 3:00 pm  | approval step City Clerk Approval was assigned to Maria Bevilacqua on Record AMUS-21-5               |
| Dec 6, 2021 at 10:39 am | LINDA KOUTOULAS assigned approval step Police Department Approval to Kevin Lynch on Record AMUS-21-5 |
| Dec 6, 2021 at 10:39 am | LINDA KOUTOULAS assigned approval step City Council Approval to Maria Bevilacqua on Record AMUS-21-5 |

### Timeline

| Label  | Status   | Activated              | Completed              | Assignee         | Due Date |
|--|----------|------------------------|------------------------|------------------|----------|
|  Coin-Operated Amusement Device Payment       | Paid     | Dec 2, 2021 at 2:57 pm | Dec 2, 2021 at 3:00 pm | -                | -        |
|  City Clerk Approval                          | Active   | Dec 2, 2021 at 3:00 pm | -                      | Maria Bevilacqua | -        |
|  Police Department Approval                   | Inactive | -                      | -                      | Kevin Lynch      | -        |
|  City Council Approval                        | Inactive | -                      | -                      | Maria Bevilacqua | -        |
|  Coin-Operated Amusement Device Permit Issued | Inactive | -                      | -                      | -                | -        |

Coin-Operated Amusement Device License · Add to a project

**Expiration Date**

Active



## AMUS-21-5

**Details**

Submitted on Dec 2, 2021 at 2:57 pm

**Attachments**

0 files

**Activity Feed**

Latest activity on Dec 8, 2021

**Applicant**

Colleen Amedure

**Location**

7 PARKRIDGE RD, Bradford, MA 01835

### Timeline

**Coin-Operated Amusement Device Payment**

Paid Dec 2, 2021 at 3:00 pm

**City Clerk Approval**

Completed Dec 8, 2021 at 10:18 am

**Police Department Approval**

Completed Dec 8, 2021 at 11:38 am

**City Council Approval**

In Progress

**Coin-Operated Amusement Device Permit Issued**

Document



## Police Department Approval



Complete

Assignee

Kevin Lynch

Due date

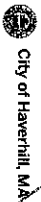


None

LINDA KOUTOULAS assigned this step to Kevin Lynch - Dec 6, 2021 at 10:39 am  
Kevin Lynch approved this step - Dec 8, 2021 at 11:38 am

12/6/21, 2:18 PM

OpenGov



12/06/2021

Business State  
MA  
Business Fax

Business Zip  
01832  
Type of License  
Renewal

Are You Doing Work on City Property?

Taxpayer Identification Number (TIN)

Status: Active

Date Created: Dec 6, 2021

#### Applicant

Steve Allen  
steveallen1967@live.com  
713 North Broadway  
Haverhill, MA 01832  
9784209627

Insurance Information  
Bond Expiration Date  
12/04/2021  
Right-of-Way Bond Expiration Date  
12/04/2021

Liability Insurance Expiration Date  
11/07/2021  
Workman's Compensation Expiration Date  
12/04/2021

#### Applicant Information

Drainlayer Application Status  
Approved

Are You a Licensed Drainlayer?  
Yes

Applicant License Number

License Type

Applicant Cellphone  
9784209627

License Expiration Date  
12/31/2020

License Status

Applicant City  
Haverhill

Applicant Address  
713 North Broadway

Applicant Zip  
01832

Applicant State  
Massachusetts

Do You Work on City Property?  
Yes

City Council Approval Date

Business Name

Business Name  
Allen Excavation

Business Phone  
9784209627

Business Address  
713 North Broadway

Business City  
Haverhill

#### Attachments

- ☐ pdf steve allen drlryr.pdf  
Uploaded by Judy Sirois on Dec 6, 2021 at 12:00 pm
- ☐ pdf allen excavation CERT OF INS.pdf  
Uploaded by Judy Sirois on Dec 6, 2021 at 12:00 pm
- ☐ pdf allen excavation workers comp.pdf  
Uploaded by Judy Sirois on Dec 6, 2021 at 12:00 pm
- ☐ pdf steve allen st opening.pdf  
Uploaded by Judy Sirois on Dec 6, 2021 at 12:01 pm

#### History

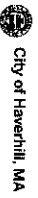
| Date                    | Activity   |
|-------------------------|--|
| Dec 6, 2021 at 12:00 pm | Judy Sirois started a draft of Record DL-19-25   |
| Dec 6, 2021 at 12:01 pm | Judy Sirois submitted Record DL-19-25  |
| Dec 6, 2021 at 12:02 pm | completed payment step Drainlayer License Fee on Record DL-19-25                               |
| Dec 6, 2021 at 12:02 pm | approval step City Clerk was assigned to LINDA KOUTOULAS on Record DL-19-25                    |
| Dec 6, 2021 at 12:08 pm | LINDA KOUTOULAS assigned approval step City Clerk to Judy Sirois on Record DL-19-25            |
| Dec 6, 2021 at 12:08 pm | LINDA KOUTOULAS assigned approval step City Engineer to John Pettis on Record DL-19-25         |
| Dec 6, 2021 at 12:08 pm | LINDA KOUTOULAS assigned approval step City Council Approval to Judy Sirois on Record DL-19-25 |
| Dec 6, 2021 at 12:33 pm | Judy Sirois approved approval step City Clerk on Record DL-19-25                               |
| Dec 6, 2021 at 1:21 pm  | John Pettis approved approval step City Engineer on Record DL-19-25                            |

#### Timeline

| Label   | Status    | Activated               | Completed               | Assignee | Due Date |
|---|-----------|-------------------------|-------------------------|----------|----------|
| <input checked="" type="checkbox"/> Drainlayer License Fee Paid | Activated | Dec 6, 2021 at 12:01 pm | Dec 6, 2021 at 12:02 pm |          |          |

12/8/21, 12:55 PM

OpenGov



12/08/2021

DL-21-15

Drainlayer's License

Status: Active

Date Created: Nov 18, 2021

**Applicant**

Stephen Doherty  
dcdevelopment@hotmail.com  
160 Main St.  
Unit 7  
Haverhill, MA 01830  
9783602026

**Applicant Information**

**Drainlayer Application Status**

Are You a Licensed Drainlayer?  
Yes

Applicant License Number  
172892

License Type  
Home Improvement Contractor

Applicant Cellphone  
9784795814

License Expiration Date  
08/07/2022

License Status  
Current

Applicant City  
Haverhill

Applicant Address  
160 Main St. Unit 7

Applicant Zip  
01830

Applicant State  
MA

Do You Work on City Property?  
Yes

City Council Approval Date

**Business Name**

Business Name  
DC Development & Construction, LLC

Business Phone  
9784795814

Business Address  
160 Main St. Unit 7

Business City  
Haverhill

Business State

Business Zip

https://avenillma.viewpointcloud.com/explorer/records/113287/printable?act=true&app=true&emp=true&loc=true&sec=10134539&2... 1/3

HAU CITY CLERK DEC 8 21 PM 12:56

12/8/21, 12:55 PM

OpenGov

MA

01830

Business Fax

Type of License  
Renewal

Are You Doing Work on City Property?  
No

Taxpayer Identification Number (TIN)  
043549316

**Insurance Information**

Bond Expiration Date  
01/02/2023

Liability Insurance Expiration Date  
03/30/2022

Right-of-Way Bond Expiration Date  
01/02/2023

Workmen's Compensation Expiration Date  
04/19/2022

**Attachments**

- ☒ Bond.pdf  
Uploaded by Stephen Doherty on Nov 18, 2021 at 12:15 pm
- ☒ COI - City of Haverhill.pdf  
Uploaded by Stephen Doherty on Nov 18, 2021 at 12:17 pm
- ☒ Mc affidavit.pdf  
Uploaded by Stephen Doherty on Nov 18, 2021 at 12:22 pm
- ☒ Drain layer bond haverhill.pdf  
Uploaded by Stephen Doherty on Nov 23, 2021 at 12:42 pm

**History**

| Date                     | Activity  |
|--------------------------|---|
| Nov 18, 2021 at 12:10 pm | Stephen Doherty started a draft of Record DL-21-15                                  |
| Nov 18, 2021 at 12:22 pm | Stephen Doherty submitted Record DL-21-15   |
| Nov 18, 2021 at 12:24 pm | completed payment step Drainlayer License Fee on Record DL-21-15                    |
| Nov 18, 2021 at 12:24 pm | approval step City Clerk Approval was assigned to Judy Siros on Record DL-21-15     |
| Nov 23, 2021 at 12:42 pm | Stephen Doherty added attachment Drain layer bond haverhill.pdf to Record DL-21-15  |
| Dec 6, 2021 at 2:35 pm   | Judy Siros approved approval step City Clerk Approval on Record DL-21-15            |
| Dec 6, 2021 at 2:35 pm   | approval step City Engineer Approval was assigned to John Pettis on Record DL-21-15 |
| Dec 8, 2021 at 9:59 am   | John Pettis approved approval step City Engineer Approval on Record DL-21-15        |
| Dec 8, 2021 at 9:59 am   | approval step City Council Approval was assigned to Judy Siros on Record DL-21-15   |

**Timeline**

| Label  | Status   | Activated                | Completed                | Assignee    | Due Date |
|--|----------|--------------------------|--------------------------|-------------|----------|
| <input checked="" type="checkbox"/> Drainlayer License Fee | Paid     | Nov 18, 2021 at 12:22 pm | Nov 18, 2021 at 12:24 pm | -           | -        |
| <input checked="" type="checkbox"/> City Clerk Approval    | Complete | Nov 18, 2021 at 12:24 pm | Dec 6, 2021 at 2:35 pm   | Judy Siros  | -        |
| <input checked="" type="checkbox"/> City Engineer Approval | Complete | Dec 6, 2021 at 2:35 pm   | Dec 8, 2021 at 9:59 am   | John Pettis | -        |

https://avenillma.viewpointcloud.com/explorer/records/113287/printable?act=true&app=true&emp=true&loc=true&sec=10134539&2... 2/3

12/10/2021, 10:01 AM

OpenGov



12/10/2021

DL-19-6

Drainlayer's License

Status: Active

Date Created: Dec 2, 2021

#### Applicant

Richard Early JR  
earlyjdckjr@yahoo.com  
50 south main st  
bradford, MA 01835  
9783748033

#### Applicant Information

Drainlayer Application Status

Approved

Applicant License Number

Applicant Cellphone

978-265-1077

License Status

---

Applicant Address

66 EMERSON ST

Applicant State

MA

City Council Approval Date

Are You a Licensed Drainlayer?

Yes

License Type

License Expiration Date

---

Applicant City

HAVERHILL

Applicant Zip

01830

Do You Work on City Property?

Yes

Business Name

Business Name

EARLY CONTRACTORS INC

Business Address

50 SOUTH MAIN ST

Business Phone

978-374-8033

Business City

BRADFORD

12/10/2021, 10:01 AM

OpenGov

Business State

MA

Business Fax

978-374-8058

Are You Doing Work on City Property?

Yes

Business Zip

01830

Type of License

Renewal

Taxpayer Identification Number (TIN)

20-00001201

#### Insurance Information

Bond Expiration Date

11/16/2021

Right-of-Way Bond Expiration Date

10/18/2021

Liability Insurance Expiration Date

01/01/2020

Workman's Compensation Expiration Date

12/03/2021

#### Attachments

[pdf](#) click if drainlayers permit.pdf

[pdf](#) Uploaded by Richard Early JR on Dec 2, 2021 at 11:58 am

[pdf](#) 2021-2022 CITY OF HAVERHILL GL .pdf

[pdf](#) Uploaded by Richard Early JR on Dec 2, 2021 at 12:06 pm

[pdf](#) 2022 CITY OF HAVERHILL W.C. pdf

[pdf](#) Uploaded by Richard Early JR on Dec 2, 2021 at 12:03 pm

[pdf](#) early st opening.pdf

[pdf](#) Uploaded by Judy Sirois on Dec 10, 2021 at 8:34 am

#### History

| Date                    | Activity  |
|-------------------------|---|
| Dec 1, 2021 at 9:08 am  | Richard Early JR started a draft of Record DL-19-6  |
| Dec 2, 2021 at 12:06 pm | Richard Early JR submitted Record DL-19-6   |
| Dec 2, 2021 at 12:06 pm | completed payment step Drainlayer License Fee on Record DL-19-6                               |
| Dec 2, 2021 at 12:06 pm | approval step City Clerk was assigned to LINDA KOUTOULAS on Record DL-19-6                    |
| Dec 8, 2021 at 9:51 am  | LINDA KOUTOULAS assigned approval step City Clerk to Judy Sirois on Record DL-19-6            |
| Dec 8, 2021 at 9:51 am  | LINDA KOUTOULAS assigned approval step City Engineer to John Pettis on Record DL-19-6         |
| Dec 8, 2021 at 9:51 am  | LINDA KOUTOULAS assigned approval step City Council Approval to Judy Sirois on Record DL-19-6 |
| Dec 10, 2021 at 8:35 am | Judy Sirois approved approval step City Clerk on Record DL-19-6                               |
| Dec 10, 2021 at 9:58 am | John Pettis approved approval step City Engineer on Record DL-19-6                            |

#### Timeline

| Label  | Status | Activated               | Completed               | Assigned | Due Date |
|--|--------|-------------------------|-------------------------|----------|----------|
| <input checked="" type="checkbox"/> Drainlayer License Fee | Paid   | Dec 2, 2021 at 12:06 pm | Dec 2, 2021 at 12:06 pm |          |          |

22:01:46 12/10/2021 18:10:11

12/10/21, 10:38 AM

OpenGov



12/10/2021

DL-20-2

Drainlayer's License

Status: Active

Date Created: Dec 6, 2021

**Applicant**

John Enos  
jack@thord.com  
124 Tenney St  
Georgetown, Massachusetts 01833  
5087261231

**Applicant Information**

Drainlayer Application Status

Approved

Are You a Licensed Drainlayer?

Yes

Applicant License Number

License Type

Applicant Cellphone

5087261231

License Expiration Date

License Status

exp 12/31/19

Applicant City

Georgetown

Applicant Address

124 Tenney St

Applicant Zip

01833

Applicant State

MA

Do You Work on City Property?

No

City Council Approval Date

01/31/2020

Business Name

Business Name

T Ford Co Inc.

Business Phone

9783521452

Business Address

124 Tenney St

Business City

Georgetown

Business State

Business Zip

https://aveniila.viewpointcloud.io/#/explorer/records/113934/printable?act=true&app=true&int=true&loc=true&sec=1013453%2...

1/3

12/10/21, 10:38 AM

OpenGov

MA

01833

Business Fax

9783527943

Type of License

Renewal

Are You Doing Work on City Property?

No

Taxpayer Identification Number (TIN)

042974114

**Insurance Information**

Bond Expiration Date

11/05/2022

Liability Insurance Expiration Date

10/01/2022

Right-of-Way Bond Expiration Date

11/05/2022

Workman's Compensation Expiration Date

10/01/2022

**Attachments**

[pdf](#) Bond Continuation Sept 7 2021.pdf

[pdf](#) Uploaded by John Enos on Dec 6, 2021 at 10:36 am

[pdf](#) TIFORD INFO COI 21-22.pdf

[pdf](#) Uploaded by John Enos on Dec 1, 2021 at 4:58 pm

[pdf](#) T Ford WC Insurance Affidavit 12-6-2021.pdf

[pdf](#) Uploaded by John Enos on Dec 6, 2021 at 10:37 am

**History**

| Date                     | Activity   |
|--------------------------|--|
| Dec 1, 2021 at 4:57 pm   | John Enos started a draft of Record DL-20-2  |
| Dec 6, 2021 at 10:36 am  | John Enos changed Bond Expiration Date from "11/05/2020" to "11/05/2022" on Record DL-20-2                   |
| Dec 6, 2021 at 10:36 am  | John Enos changed Liability Insurance Expiration Date from "10/01/2020" to "10/01/2022" on Record DL-20-2    |
| Dec 6, 2021 at 10:36 am  | John Enos changed Workman's Compensation Expiration Date from "10/01/2020" to "10/01/2022" on Record DL-20-2 |
| Dec 6, 2021 at 10:36 am  | John Enos changed Right-of-Way Bond Expiration Date from "01/28/2020" to "11/05/2022" on Record DL-20-2      |
| Dec 6, 2021 at 10:37 am  | John Enos submitted Record DL-20-2   |
| Dec 6, 2021 at 10:38 am  | completed payment step Drainlayer License Fee on Record DL-20-2  |
| Dec 6, 2021 at 10:38 am  | approval step City Clerk was assigned to LINDA KOUTOULAS on Record DL-20-2                                   |
| Dec 6, 2021 at 10:38 am  | LINDA KOUTOULAS assigned approval step City Clerk to Judy Siros on Record DL-20-2                            |
| Dec 6, 2021 at 10:38 am  | LINDA KOUTOULAS assigned approval step City Engineer to John Pettis on Record DL-20-2                        |
| Dec 6, 2021 at 10:38 am  | LINDA KOUTOULAS assigned approval step City Council Approval to Judy Siros on Record DL-20-2                 |
| Dec 6, 2021 at 2:27 pm   | Judy Siros approved approval step City Clerk on Record DL-20-2   |
| Dec 10, 2021 at 10:30 am | John Pettis approved approval step City Engineer on Record DL-20-2   |

**Timeline**

https://aveniila.viewpointcloud.io/#/explorer/records/113934/printable?act=true&app=true&int=true&loc=true&sec=1013453%2...

2/3



12/10/21, 10:37 AM

OpenGov



12/10/2021

DL-21-17

Drainlayer's License

Status: Active

Date Created: Nov 19, 2021

**Applicant**

David Lafoe  
lafoe@yahoo.net  
76 Oakville Street  
Lynn, MA 01905  
781-581-5333

**Applicant Information**

**Drainlayer Application Status**

Are You a Licensed Drainlayer?  
Yes

**Applicant License Number**

License Type

**Applicant Cellphone**

781-248-0026

License Expiration Date

**License Status**

active

Applicant City

Rowley

**Applicant Address**

6 Twin Hills Farm Road

Applicant Zip

01969

**Applicant State**

MA

Do You Work on City Property?

No

**City Council Approval Date**

**Business Name**

Business Name

MENINNO CONSTRUCTION

Business Phone

7815815333

**Business Address**

76 OAKVILLE STREET

Business City

LYNN

**Business State**

MA

Business Zip

01905

12/10/21, 10:37 AM

OpenGov

Business Fax  
7815932070

Type of License  
Renewal

Are You Doing Work on City Property?

No

Taxpayer Identification Number (TIN)  
04-300795

**Insurance Information**

**Bond Expiration Date**

05/18/2022

Liability Insurance Expiration Date

03/15/2022

**Right-of-Way Bond Expiration Date**

02/15/2022

Workman's Compensation Expiration Date

03/15/2022

**Attachments**

- [pdf Haverhill Bond.pdf](#)  
Uploaded by Scott Lafoe on Nov 19, 2021 at 1:13 pm
- [pdf COL.pdf](#)  
Uploaded by Scott Lafoe on Nov 19, 2021 at 1:13 pm
- [pdf Affidavit.pdf](#)  
Uploaded by Scott Lafoe on Nov 19, 2021 at 1:13 pm
- [pdf meninno st opening.pdf](#)  
Uploaded by Judy Siros on Dec 8, 2021 at 12:29 pm

**History**


| Date                     | Activity  |
|--------------------------|---|
| Nov 19, 2021 at 1:10 pm  | Scott Lafoe started a draft of Record DL-21-17  |
| Nov 19, 2021 at 1:14 pm  | Scott Lafoe submitted Record DL-21-17   |
| Nov 19, 2021 at 1:14 pm  | completed payment step Drainlayer License Fee on Record DL-21-17                                      |
| Nov 19, 2021 at 1:14 pm  | approval step City Clerk Approval was assigned to Judy Siros on Record DL-21-17                       |
| Nov 22, 2021 at 1:14 pm  | Karen Buckley altered Record DL-21-17, changed applicantUserid from "Scott Lafoe" to "David P. Lafoe" |
| Nov 22, 2021 at 1:15 pm  | Karen Buckley altered Record DL-21-17, changed applicantUserid from "David P. Lafoe" to "David Lafoe" |
| Nov 22, 2021 at 1:15 pm  | Karen Buckley altered Record DL-21-17, changed applicantUserid from "David Lafoe" to "David P. Lafoe" |
| Nov 22, 2021 at 1:16 pm  | Karen Buckley altered Record DL-21-17, changed applicantUserid from "David P. Lafoe" to "David Lafoe" |
| Nov 22, 2021 at 1:21 pm  | Judy Siros added attachment meninno st opening.pdf to Record DL-21-17                                 |
| Dec 8, 2021 at 12:29 pm  | Judy Siros approved approval step City Clerk Approval on Record DL-21-17                              |
| Dec 8, 2021 at 12:30 pm  | approval step City Engineer Approval was assigned to John Pettis on Record DL-21-17                   |
| Dec 10, 2021 at 10:29 am | John Pettis approved approval step City Engineer Approval on Record DL-21-17                          |
| Dec 10, 2021 at 10:29 am | approval step City Council Approval was assigned to Judy Siros on Record DL-21-17                     |

HAV CITY CLERK DEC10/21 AM1038









Document

CITY OF HAVERHILL

In Municipal Council

13.11

Ordered:

That the city of Haverhill in accordance with the provisions of Chapter 44 Section 53A accept the so called The Coronavirus Aid, Relief, and Economic Security (CARES) Act grant from the Federal Government for the CARES Act implemented a variety of programs to address issues related to the onset of the COVID-19 pandemic.

**JAMES J. FIORENTINI**  
MAYOR



**CITY OF HAVERHILL**  
**MASSACHUSETTS**

CITY HALL, ROOM 100  
FOUR SUMMER STREET  
HAVERHILL, MA 01830  
PHONE 978-374-2300  
FAX 978-373-7544  
MAYOR@CITYOFHAVERHILL.COM  
WWW.CITYOFHAVERHILL.COM

December 10, 2021


City Council President Melinda Barrett and Members of the Haverhill City Council

RE: Order to Accept CARES Act Grant

Dear Madame President and Members of the Haverhill City Council:


Please see attached an order to accept the Coronavirus Aid, Relief and Economic Security (CARES) Act grant to fund programs to address issues related to the onset of the COVID-19 pandemic. I recommend approval.

Very truly yours,



**James J. Fiorentini**  
Mayor

JJF/lyf



Document

CITY OF HAVERHILL

In Municipal Council

13.2

Ordered:

That the city of Haverhill in accordance with the provisions of Chapter 44 Section 53A accept the so called The American Rescue Plan (ARP) Act grant from the Federal Government for the American Rescue Plan also creates a variety of new programs to address continuing pandemic-related crises, and fund recovery efforts as the United States begins to emerge from the COVID-19 pandemic.

JAMES J. FIORENTINI  
MAYOR



**CITY OF HAVERHILL  
MASSACHUSETTS**

CITY HALL, ROOM 100  
FOUR SUMMER STREET  
HAVERHILL, MA 01830  
PHONE 978-374-2300  
FAX 978-373-7544  
MAYOR@CITYOFHAVERHILL.COM  
WWW.CITYOFHAVERHILL.COM

December 10, 2021

City Council President Melinda Barrett and Members of the Haverhill City Council

RE: Order to Accept American Rescue Plan Act Grant

Dear Madame President and Members of the Haverhill City Council:

Please see attached an order to accept American Rescue Plan Act Grant funds which will provide funding for programs that continue to address pandemic related crises and recovery efforts for the City of Haverhill to emerge from the COVID-19 pandemic. Mike Stankovich will be at the December 14<sup>th</sup> City Council meeting to answer any questions you may have. I recommend approval.

Very truly yours,

**James J. Fiorentini**  
Mayor

JJF/lyf



DOCUMENT

*File 10 days*

**CITY OF HAVERHILL**

In Municipal Council

1411

ORDERED:

**MUNICIPAL ORDINANCE**

**CHAPTER 240**

**AN ORDINANCE RELATING TO VEHICLES AND TRAFFIC**

**BE IT ORDAINED** by the City Council of the City of Haverhill that the Code of the City of Haverhill, Chapter 240, as amended, be further amended by adding the following to § 240-85 Schedule B: Parking Restrictions and Prohibitions:

**Irving Avenue**

**No Parking**

**24 hrs**

**Both sides from its intersection  
With Mountain Avenue north  
For 125'**

APPROVED AS TO LEGALITY:

\_\_\_\_\_  
City Solicitor



# Haverhill

Engineering Department, Room 300  
Tel: 978-374-2335 Fax: 978-373-8475  
John H. Pettis III, P.E. - City Engineer  
[JPettis@CityOfHaverhill.com](mailto:JPettis@CityOfHaverhill.com)

December 6, 2021

**MEMO TO: CITY COUNCIL PRESIDENT MELINDA BARRETT AND  
MEMBERS OF THE CITY COUNCIL**

**Subject: *Irving Avenue – Parking Restriction Ordinance***

As per the recommendations of the Traffic & Safety Committee, attached is Ordinance for  
Parking Restriction at Irving Avenue.

Please contact me if you have any questions.

Sincerely,

John H. Pettis III, P.E.  
City Engineer

C: Mayor Fiorentini, Stankovich, Ward, Cox, Pistone



DOCUMENT

**CITY OF HAVERHILL**

In Municipal Council

*File 10 days*

*14.2*

ORDERED:

**MUNICIPAL ORDINANCE**

**CHAPTER 240**

**AN ORDINANCE RELATING TO VEHICLES AND TRAFFIC**

**BE IT ORDAINED** by the City Council of the City of Haverhill that the Code of the City of Haverhill, Chapter 240, as amended, be further amended by **ADDING** the following to § 240-88 Schedule E: City Parking Lots:

**Lafayette Square Parking Lot**

**Unrestricted Parking**


**24 hrs**

**\*Existing Ordinances regarding this Parking Lot to be DELETED**

APPROVED AS TO LEGALITY:

\_\_\_\_\_  
City Solicitor





14th

# Haverhill

Engineering Department, Room 300  
Tel: 978-374-2335 Fax: 978-373-8475  
John H. Pettis III, P.E. - City Engineer  
[JPettis@CityOfHaverhill.com](mailto:JPettis@CityOfHaverhill.com)

December 6, 2021

**MEMO TO: CITY COUNCIL PRESIDENT MELINDA BARRETT AND  
MEMBERS OF THE CITY COUNCIL**

**Subject: *Lafayette Square – Parking at City Parking Lot***

As per the recommendations of the Traffic & Safety Committee, attached is Ordinance to change Parking to Unrestricted, to match existing signage. Note that the existing signage about vehicles to be removed if left for 72 hours will also remain (per State Law).

Further, the Committee recommends that the City NOT surplus the lot for potential sale.

Please contact me if you have any questions.

Sincerely,

John H. Pettis III, P.E.  
City Engineer

C: Mayor Fiorentini, Stankovich, Ward, Cox, Pistone



DOCUMENT

**CITY OF HAVERHILL**

In Municipal Council

*File 10 days*  
*14.3*

ORDERED:

**AN ORDINANCE RELATING TO VEHICLES AND TRAFFIC**

BE IT ORDAINED by the City Council of the City of Haverhill that the Code of the City of Haverhill, Chapter 240, §91, Schedule H: Prohibited Turns, as amended, is hereby further amended by ADDING the following:

| <u>Location</u>  | <u>Controlling Traffic</u>   | <u>Prohibited Turn</u> |
|------------------|------------------------------|------------------------|
| Lafayette Avenue | Egress to Lafayette Square   | Left                   |
| Moody Street     | Egress to Golden Hill Avenue | Right*                 |

\*This Prohibition applies to Trucks only

APPROVED AS TO LEGALITY

\_\_\_\_\_  
City Solicitor

HAVERHILL CITY CLERK DEC 9/21 PM 12:17



194h

# Haverhill

Engineering Department, Room 300  
Tel: 978-374-2335 Fax: 978-373-8475  
John H. Pettis III, P.E. - City Engineer  
[JPettis@CityOfHaverhill.com](mailto:JPettis@CityOfHaverhill.com)

December 3, 2021

**MEMO TO: CITY COUNCIL PRESIDENT MELINDA BARRETT AND  
MEMBERS OF THE CITY COUNCIL**

**Subject: *Lafayette Avenue and Moody Street – Prohibited Turns***

As per the recommendations of the Traffic & Safety Committee, attached is Ordinance to add Prohibited Turns at Lafayette Avenue and at Moody Street.

Please contact me if you have any questions.

Sincerely,

John H. Pettis III, P.E.  
City Engineer

C: Mayor Fiorentini, Stankovich, Ward, Cox, Pistone

HAU CITY CLERK DEC 3 21 PM 12:17

**CITY COUNCIL**

**MELINDA E. BARRETT**  
*PRESIDENT*  
**COLIN F. LePAGE**  
*VICE PRESIDENT*  
**JOSEPH J. BEVILACQUA**  
**JOHN A. MICHITSON**  
**THOMAS J. SULLIVAN**  
**TIMOTHY J. JORDAN**  
**MICHAEL S. MCGONAGLE**  
**MARY ELLEN DALY O'BRIEN**  
**WILLIAM J. MACEK**



**CITY OF HAVERHILL**  
HAVERHILL, MASSACHUSETTS 01830-5843

HAVERHILL CITY CLERK DEC 10 21 AM 9:08

15.1  
CITY HALL, ROOM 204  
4 SUMMER STREET  
TELEPHONE: 978 374-2328  
FACSIMILE: 978 374-2329  
[www.cityofhaverhill.com](http://www.cityofhaverhill.com)  
[citycnd@cityofhaverhill.com](mailto:citycnd@cityofhaverhill.com)

December 10, 2021

TO: President and Members of the City Council:

Councillor Macek requests a discussion on the expansion of Waterfront District zoning along the Merrimack River side of River Street running from the Comeau Bridge to Swain Street.

William Macek /ab  
City Councillor William Macek

(Meeting 12/14/21)

15.2

**CITY COUNCIL**

**MELINDA E. BARRETT**  
*PRESIDENT*  
**COLIN F. LePAGE**  
*VICE PRESIDENT*  
**JOSEPH J. BEVILACQUA**  
**JOHN A. MICHITSON**  
**THOMAS J. SULLIVAN**  
**TIMOTHY J. JORDAN**  
**MICHAEL S. MCGONAGLE**  
**MARY ELLEN DALY O'BRIEN**  
**WILLIAM J. MACEK**



**CITY OF HAVERHILL**  
HAVERHILL, MASSACHUSETTS 01830-5843

HAU CITY CLERK DEC10/21 AM10:26

CITY HALL, ROOM 204  
4 SUMMER STREET  
TELEPHONE: 978 374-2328  
FACSIMILE: 978 374-2329  
[www.cityofhaverhill.com](http://www.cityofhaverhill.com)  
[citycndl@cityofhaverhill.com](mailto:citycndl@cityofhaverhill.com)

December 10, 2021

To: President and Members of the City Council:

Councillor Michael McGonagle requests a discussion to ensure that a plan is in place to make sure federal funds are used towards the budget for intended purposes when the new CFO and Auditor, Angel Wills, begins in January 2022.

City Councillor Michael McGonagle

(meeting 12/14/21)



# Haverhill

Robert E. Ward, Deputy DPW Director  
 Water/Wastewater Division  
 Phone: 978-374-2382 Fax: 978-521-4083  
[rward@haverhillwater.com](mailto:rward@haverhillwater.com)

49-F

Date: November 23, 2021

To: Melinda E. Barrett, City Council President  
 and members of the City Council

From: Robert E. Ward *R.E.W.*  
 Deputy DPW Director

Subject: Proposed Loan Order  
 Purchase of Land at 197 Corliss Hill Road

*Neil*

Attached for approval is a loan order for the purchase of a portion of the parcel of land identified as 197 Corliss Hill Road and Assessor's Map 462, Block 204, Lot 71B for the purpose of water supply protection.

On August 10, 2021, the City Council authorized the Mayor to enter a memorandum of agreement with Essex County Greenbelt Association, Inc. A copy of the approved Order is attached. The agreement involves the City assigning its option to purchase 197 Corliss Hill Road to Greenbelt. Following Greenbelt's acquisition of the property, the City's Water Division will seek to take by eminent domain a 13.7 +/- acre portion of the premises which we estimate is valued at \$150,000.00. This loan order is the funding source for the Water Division to take the 13.7 +/- acre portion.

It is my understanding that the City Solicitor will be filing documents for the City Council meeting on December 7, 2021. The documents are related to the City assigning the option to purchase 197 Corliss Hill Road to Greenbelt.

The proposed loan order must be placed on file for ten days at the November 30<sup>th</sup> meeting so the City Council can vote on it at the December 14<sup>th</sup> meeting. This will allow the funds to be available to complete the taking.

If you need additional information, please call me at (978) 374-2382.

## Attachments

cc: The Honorable James J. Fiorentini  
 William D. Cox, Jr., City Solicitor  
 Charles Benevento, City Auditor/Finance Director  
 John D'Aoust, WTP Plant Manager  
 Vanessa Johnson-Hall, Asst. Dir. of Land Conservation, ECGA

IN CITY COUNCIL: November 30 2021

TO COME BACK DECEMBER 14 2021 WITH LOAN ORDER

Attest:

City Clerk

Backup

17-4



DOCUMENT 17-F

## CITY OF HAVERHILL

In Municipal Council August 10 2021

ORDERED:

That the Mayor is hereby authorized to execute a certain Memorandum of Agreement By and Between the City of Haverhill and Essex County Greenbelt Association, Inc. ("Greenbelt"), ("Agreement") a copy of which is attached hereto and incorporated herein, regarding agricultural/horticultural land at 97 Corliss Hill Road and the City's option to purchase pursuant to M.G.L. Chapter 61A, which shall be assigned to Greenbelt. Following Greenbelt's acquisition of the property, Greenbelt will divide the parcel and sell to the City's Water Department a 13.3 +/- acre portion of the premises, all as described in said Agreement.

That the City of Haverhill Water Department being and is hereby authorized on behalf of the City of Haverhill, as authorized under M.G.L. c.40, §39A, to purchase, hold and manage a 13.3 +/- acre unique parcel of land which is a portion of 97 Corliss Hill Road, Haverhill, MA\* (Assessor's Map 462, Block 204, Lot 71B) and more specifically shown as as Lot 71B on that certain plan entitled "Proposed Site Plan of Land at 117 Corliss Hill Road, Haverhill, Massachusetts, Owner/Applicant: Leslie Salach and Michael W. Byra", prepared by R.A.M. Engineering, dated September 2008, and recorded in the Essex Southern District Registry of Deeds in Plan Book 418 as Plan 86, for the sum of \$150,000, for the purposes of water supply protection and land conservation under M.G.L. c. 40, § 38, 39B, 41 and 158, and Article 97 of the Amendments to the Massachusetts Constitution.

The City of Haverhill Water Department, City Council, and the Mayor being and are hereby authorized to execute any and all other documents as required to complete the terms of said Agreement, the purchase and to comply with all of the terms of sale. Also, that the City of Haverhill Water Department being and is hereby authorized to utilize funds as appropriated by City Council in the FY 2022 Water Fund as the means to fund the acquisition of the parcel.

Bad up

17-F

Also, that the City of Haverhill Water Department, the City Council and the Mayor being and are hereby authorized to seek and accept funding under the Commonwealth of Massachusetts Executive Office of Energy & Environmental Affairs, Drinking Water Supply Protection grant program, Chapter 312 of the Acts of 2008, § 2A, 2200-7017, and enter into any contracts for the acquisition of the parcel.

That the Mayor and City Council hereby approve Conservation Restrictions to and from the Essex County Greenbelt Association, Inc., as cited in the Agreement and further incorporated herein, for the preservation of the above natural resources of the City and being in the public interest pursuant to Massachusetts General Laws Chapter 184, Section 32.

\*Exhibit B of the above cited Agreement provides the portion to be purchased by the Water Department.

ON MOTION OF COUNCILLOR MACEK TO AMEND ORDER AS FOLLOWS: BY DELETING AFTER THE WORD WATER THE WORD DEPARTMENT AND REPLACING IT WITH THE WORD: DIVISION IN EVERY PLACE THIS A APPEARS IN THE ORDER,


MOTION PASSED AND  
PASSED AS AMENDED

Attest



City Clerk

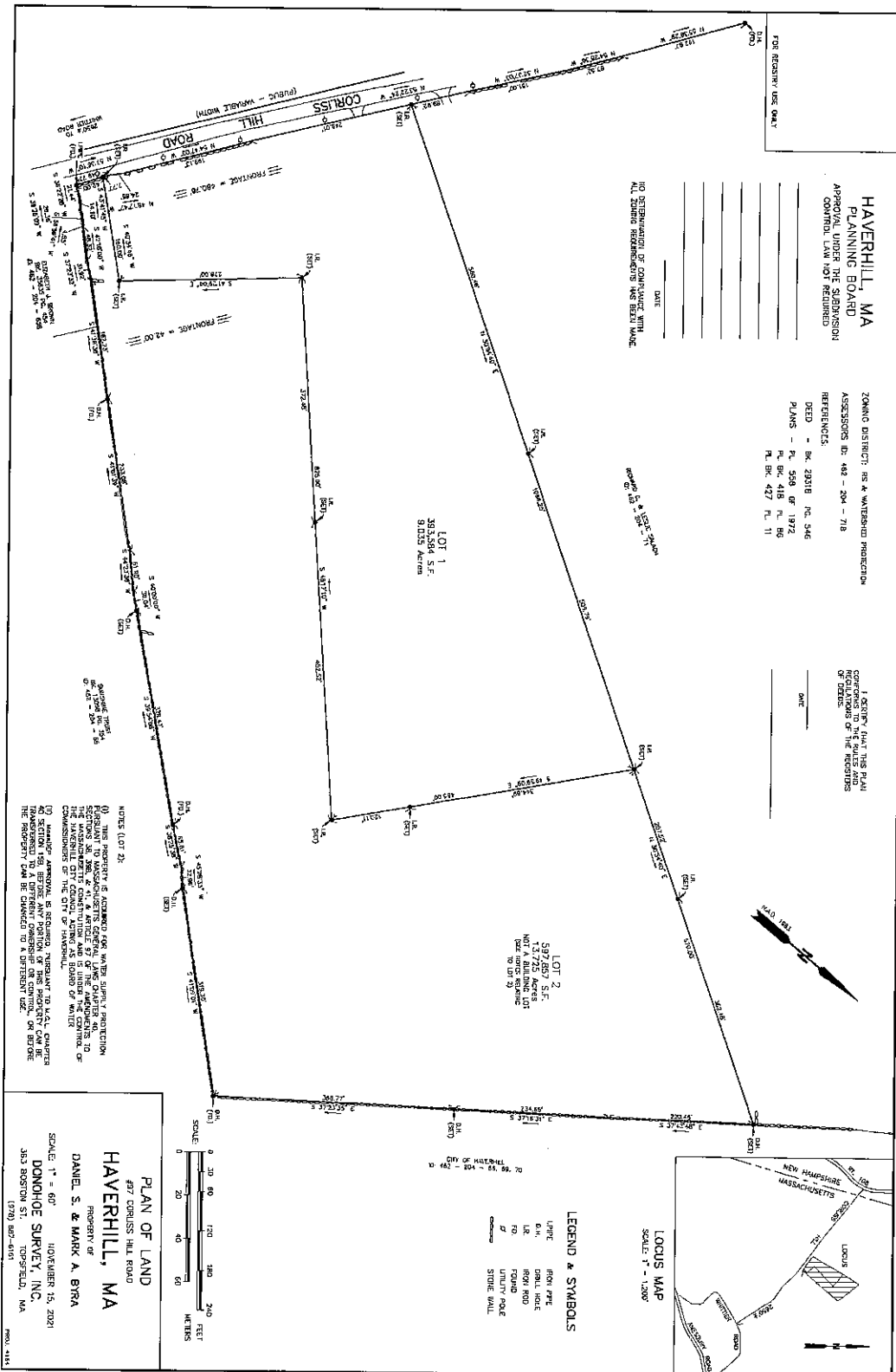
APPROVED:




Mayor



**EXHIBIT A**





26-F

Document 26-F

CITY OF HAVERHILL

In Municipal Council November 30 2021

16.1.1

ORDER

LOAN

Ordered: That the City is hereby authorized to acquire, either by purchase or eminent domain, for the purpose of protecting the City's water supply system, the parcel of land shown on the plan in Exhibit A, attached hereto and incorporated herein, as Lot 2, Area = 597,857 S.F./13.725 Acres<sup>±</sup>, being a portion of Map 462 Block 204 Lot 71B, all as shown on a plan entitled "Plan of Land #97 Corliss Hill Road in Haverhill, MA. Property of Daniel S. & Mark A. Byra" dated November 15, 2021, prepared by Donohoe Survey, Inc., recorded in the Southern Essex District Registry of Deed in Plan Book \_\_\_\_\_, Plan \_\_\_\_\_, and to take any other action incidental and related thereto; that One Hundred and Fifty Thousand Dollars (\$150,000.00) is appropriated to pay the costs of said land acquisition project, including the payment of all costs incidental and related thereto; and that to meet this appropriation, the Treasurer, with the approval of the Mayor, is authorized to borrow said amount pursuant to Chapter 44, Section 8(3) of the General Laws, or pursuant to any other enabling authority, and to issue bonds or notes of the City therefor.

Further Ordered: That any premium received by the City upon the sale of any bonds or notes approved by this order, less any such premium applied to the payment of the costs of issuance of such bonds or notes, may be applied to the payment of costs approved by this order in accordance with Chapter 44, Section 20 of the General Laws, thereby reducing the amount authorized to be borrowed to pay such costs by a like amount.

Further Ordered: That the Treasurer is authorized to file an application with the appropriate officials of the Commonwealth of Massachusetts (the "Commonwealth") to qualify under Chapter 44A of the General Laws any and all bonds of the City authorized to be borrowed pursuant to this loan order and to provide such information and execute such documents as such officials of the Commonwealth may require in connection therewith.

PLACED ON FILE for at least 10 days

Attest:

\_\_\_\_\_  
City Clerk

16.2

## CITY COUNCIL

MELINDA E. BARRETT  
**PRESIDENT**  
 COLIN F. LEPAGE  
**VICE PRESIDENT**  
 JOSEPH J. BEVILACQUA  
 JOHN A. MICHITSON  
 THOMAS J. SULLIVAN  
 TIMOTHY J. JORDAN  
 MICHAEL S. MCGONAGLE  
 MARY ELLEN DALY O'BRIEN  
 WILLIAM J. MACEK



CITY OF HAVERHILL  
 HAVERHILL, MASSACHUSETTS 01830-5843

HAU CITY CLERK NOV22/21 AM 9:45

CITY HALL, ROOM 204  
 4 SUMMER STREET  
 TELEPHONE: 978 374-2328  
 FACSIMILE: 978 374-2329  
 www.cityofhaverhill.com  
 citycnd@cityofhaverhill.com

November 22, 2021

To: President and Members of the City Council:

Council President Barrett requests a discussion about the conditions and capabilities of catch basins in the city.

*Melinda Barrett/lab*  
 \_\_\_\_\_  
 City Council President Melinda Barrett

IN CITY COUNCIL: November 30 2021

POSTPONED TO DECEMBER 14 2021

Attest;

\_\_\_\_\_  
 City Clerk

IN CITY COUNCIL: November 30 2021

POSTPONED TO DECEMBER 14 2021

Attest:

\_\_\_\_\_  
 City Clerk

(11/30/2021 meeting)

## CITY COUNCIL

MELINDA E. BARRETT  
PRESIDENT  
COLIN F. LEPAGE  
VICE PRESIDENT  
JOSEPH J. BEVILACQUA  
JOHN A. MICHITSON  
THOMAS J. SULLIVAN  
TIMOTHY J. JORDAN  
MICHAEL S. MCGONAGLE  
MARY ELLEN DALY O'BRIEN  
WILLIAM J. MACEK



CITY OF HAVERHILL  
HAVERHILL, MASSACHUSETTS 01830-5843

CITY HALL, ROOM 204  
4 SUMMER STREET  
HAVERHILL, MA 01830  
TELEPHONE: 978 374-2328  
www.cityofhaverhill.com  
citycncl@cityofhaverhill.com

HAVERHILL CITY CLERK  
JANUARY 22, 2021 11:05 AM

### DOCUMENTS REFERRED TO COMMITTEE STUDY

|      |   |                   |                             |
|------|---|-------------------|-----------------------------|
| 38-W | Communication from Councillor Barrett requesting to give an update on response from MBTA/Keolis & US EPA about idling trains in Bradford  | Citizens Outreach | 4/5/16<br>1/31/17           |
| 10-B | Communication from President Michitson asking to request from Mayor status of facility improvements to public buildings and parks to comply with American w/ Disabilities Act (ADA)   | Citizens Outreach | 1/3/17<br>1/31/17, 8/15/17  |
| 10-U | Communication from President Michitson requesting discussion on next steps to provide comprehensive long range plan for Haverhill   | Citizens Outreach | 1/31/17<br>8/15/17, 4/23/18 |
| 38-D | Communication from Councillors Sullivan and Barrett requesting an update on City's emergency management plan and status of working generators in all public building in City  | Public Safety     | 3/20/18<br>1/23/19          |
| 79-F | Communication from Councillor Sullivan requesting to introduce Kathleen Fitts, Gale Park Assoc. to request the city replace the Gale Park Fountain in fiscal year 20  | NRPP              | 6/25/19                     |
| 79-T | Communication from Councillors Sullivan and Barrett re: discussion with VINFEN & Haverhill Police Dept. regarding incident in neighborhood of 20 Westland Ter. group home on 7/5 and steps being taken to better supervise residents and reduce police calls to residence | Public Safety     | 7/23/19                     |
| 89-K | Communication from Councillor Macek requesting open discussion relative to the process for Establishing a Charter Commission to review the current City of Haverhill Charter  | Citizens Outreach | 8/6/19                      |
| 89-U | Communication from Councillor LePage re: applying for Community Compact Best Practices Program grant for benefit of city and its residents  | Citizens Outreach | 9/17/19                     |
| 89-V | Communication from Councillor McGonagle requesting a discussion about school bus safety   | Public Safety     | 9/17/19                     |
| 11   | Communication from Councilor Jordan requesting to introduce Steve Costa of Citizens for Haverhill Fire to discuss Mayor's CIP and occupational cancer   | Public Safety     | 1/7/20                      |
| 34-P | Communication from Councillor Sullivan requesting a discussion regarding the disposal of cremated remains on public property  | NRPP              | 3/17/20                     |
| 69-O | Communication from President Barrett and Councillor Sullivan requesting discussion on illegal fireworks in the City   | Public Safety     | 7/28/20                     |
| 86-D | Communication from Councillor Michitson requesting to address economic development ideas resulting from the pandemic  | Planning & Dev.   | 8/11/20                     |
| 86-F | Communication from Council President Barrett and Councillor LePage requesting discussion pertaining to utilization of UV-C disinfection fixtures in public buildings  | A & F             | 8/25/20                     |
| 89-C | Mayor Fiorentini submits final recommendations of Matrix Company  | NRPP              | 9/15/20                     |
| 91   | Petition from Wady & Jewnifer Grullon requesting to purchase city property that abuts their property at 14 Silver Birch Ln; Assessor's Map 574, Block 1 Lot 7   | NRPP              | 9/15/20                     |

|      |  |                   |          |
|------|--|-------------------|----------|
| 91-B | Petition from the Biggart Family requesting to purchase 2 parcels of land that abuts their property “ at 30 Belvidere Rd., Assessor’s Map 409, Block 114, Lot 9; and Map 409, Block 1A, Lot 1 that includes conservation land, but only the portion zone RMD (Residential Medium Density)          |                   | 9/22/20  |
| 55-I | Communication from Council President Barrett and Councillor McGonagle requesting to introduce Don Jarvis, Keith Gopsill and Mike Ingham to discuss becoming a Purple Heart Community   | NRPP              | 12/15/20 |
| 91-C | Petition of Michael DeLuca requesting to purchase surplus city land on River St., Map 538, Block 419B, Lots 20, 21, 22, 23   | NRPP              | 12/15/20 |
| 4-I  | Communication from Councillor Michitson requesting to address the rising inequities between high and low paid occupations in the United States   | Citizens Outreach | 1/12/21  |
| 27-E | Communication from Councillor Sullivan requesting to introduce Debbie Lyons, to explain having legal permitting system as it relates to establishing permitting/licensing process to allow for “Bow Hunter Tree Stands” to be placed on trees on City properties when hunting is allowed in season | NRPP              | 3/2/21   |
| 27-J | Communication from Councillor Michitson requesting to re-start discussion on way ahead for residential zoning in Haverhill   | Planning & Dev.   | 3/9/21   |
| 50   | Councillor Jordan requests on behalf of Tom Riley, 195 Kingsbury Ave., to have city surplus land that abuts his property, Map 768, Block 50, Lot 85A on Lincolnshire Ave.  | NRPP              | 4/6/21   |
| 27-X | Councillor Daly O’Brien requests discussion re: cars parking on Concord St. sidewalks and possibility of city providing off-street parking   | NRPP              | 4/6/21   |
| 50-U | President Barrett and Vice President LePage request discussion about composting options  | Citizens Outreach | 5/18/21  |
| 50-W | Councillor McGonagle requests to discuss an option to reward first responders and frontline workers to receive bonus for working through pandemic  | Public Safety     | 5/18/21  |
| 63-B | President Barrett and Councillor Michitson request to make remote, virtual participation in public hearings and meetings a permanent fixture of city government  | A & F             | 6/15/21  |
| 63-R | Councillors Jordan and Michitson propose a Housing Forum to address affordable housing crisis, open space, impact of residential developments on City’s infrastructure and services  | Citizens Outreach | 8/10/21  |
| 63-S | Councillor Daly O’Brien discuss sending intent of closing Washington St. for trial period to make it pedestrian walkway  | Citizens Outreach | 8/24/21  |
| 92   | Councillors Jordan, Michitson and LePage seeking funding for Cogswell Artspace from the \$500K account dedicated to youth and mental health services   | A & F             | 9/28/21  |
| 91-G | Councillors LePage and Macek request to move and correct procedure error on Rules and Regulations  | A & F             | 9/28/21  |
| 92-G | Councillor Daly O’Brien requests providing shaded areas in our City playgrounds  | Citizens Outreach | 10/19/21 |
| 94   | Councillor Macek process of private profit organizations using public property   | A&F               | 10/19/21 |

## CITY COUNCIL

MELINDA E. BARRETT  
*PRESIDENT*  
COLIN F. LEPAGE  
*VICE PRESIDENT*  
JOSEPH J. BEVILACQUA  
JOHN A. MICHITSON  
THOMAS J. SULLIVAN  
TIMOTHY J. JORDAN  
MICHAEL S. MCGONAGLE  
MARY ELLEN DALY O'BRIEN  
WILLIAM J. MACEK



CITY OF HAVERHILL  
HAVERHILL, MASSACHUSETTS 01830-5843

CITY HALL, ROOM 204  
4 SUMMER STREET  
TELEPHONE: 978 374-2328  
FACSIMILE: 978 374-2329  
www.cityofhaverhill.com  
citycncl@cityofhaverhill.com

### LONG TERM MATTERS STUDY LIST

- 38-F Communication from Councillors Barrett and LePage requesting to discuss double poles in the City  
A & F 3/15/16, 9/6/16, 11/3/16, 1/17/17, 5/11/17, 10/24/17, 3/6/19
- 26E City of Haverhill – Mayor's Recommendations, Capital Improvement Program – 2016-2020  
A & F 5/31/16, 11/3/16, 5/11/2017, 7/25/17, 2/15/18, 3/6/19, 4/17/19
- 93-L Communication from President Michitson requesting to introduce Dave Labrode to discuss street tree plantings  
NRPP 8/7/18, 2/28/19, 2/27/20
- 38-J Communication from Councillor Macek requesting a discussion about reserve parking spaces at City Hall designated for Registry of Motor Vehicles  
NRPP 3/19/19, 2/27/20
- 13-Y Communication from Councillor LePage to discuss accounting of revenue funds received from Licensed Marijuana establishments & their allocation to mitigate costs and impacts to city  
A & F 3/12/19, 8/5/19
- 89-D Communication from Councillors LePage, Michitson, Jordan requesting discussion on reducing exposure of persons under 21 yrs. of age to outdoor advertising (billboards) of marijuana products and zoning regulations pertaining to smoke and/or vapor stores in Haverhill  
A & F 7/23/19, 8/16/19