

August 8, 2024

Haverhill Conservation Commission
City Hall Room 300
4 Summer Street
Haverhill, MA 01830

RE: Request for Determination of Applicability
Humphrey, Welling, and Cliftwood Street ROWs
City of Haverhill

Dear Members of the Haverhill Conservation Commission:

Greenman-Pedersen, Inc. (GPI), on behalf of the project applicant, the City of Haverhill, is submitting this Request for Determination of Applicability for the construction of proposed drainage improvements on Humphrey, Welling, and Cliftwood Streets. The project area currently consists of paved roadway, paved driveway, and undeveloped paper streets. The applicant is proposing to construct a new drainage line and return the area to existing conditions. A portion of the proposed work is within the 100 foot wetland buffer zone of a mapped wetland. The direction of topography indicates the proposed work will not impact the adjacent wetland.


In order to mitigate sedimentation and erosion from the construction of the project, silt fences are proposed during construction. Locations of the silt fence are on Sheet 1 of the attached plan set.

If you have any questions or need additional information, please feel free to contact me at (603) 374-7912 or by email to djordan@gpinet.com.

Sincerely,
Greenman-Pedersen, Inc.



David R. Jordan, P.E., P.L.S., LEED AP
Vice President
Director of Project Delivery – Land Development



Massachusetts Department of Environmental Protection

Bureau of Water Resources - Wetlands

WPA Form 1- Request for Determination of Applicability

Massachusetts Wetlands Protection Act M.G.L. c. 131, §40

Municipality _____

A. General Information

Important:

When filling out forms on the computer, use only the tab key to move your cursor - do not use the return key.



1. Applicant:

First Name _____

Last Name _____

Address _____

City/Town _____

State _____

Zip Code _____

Phone Number _____

Email Address _____

2. Property Owner (if different from Applicant):

First Name _____

Last Name _____

Address _____

City/Town _____

State _____

Zip Code _____

Phone Number _____

Email Address (if known) _____

3. Representative (if any)

First Name _____

Last Name _____

Company Name _____

Address _____

City/Town _____

State _____

Zip Code _____

Phone Number _____

Email Address (if known) _____

B. Project Description

1. a. Project Location (use maps and plans to identify the location of the area subject to this request):

Street Address _____

City/Town _____

Latitude (Decimal Degrees Format with 5 digits after decimal
e.g. XX.XXXXX)

Longitude (Decimal Degrees Format with 5 digits after
decimal e.g. -XX.XXXXX)

Assessors' Map Number _____

Assessors' Lot/Parcel Number _____

b. Area Description (use additional paper, if necessary):

c. Plan and/or Map Reference(s): (use additional paper if necessary)

Title _____


Date _____

Title _____

Date _____

[How to find Latitude and Longitude](#)

[and how to convert to decimal degrees](#)



Massachusetts Department of Environmental Protection

Bureau of Water Resources - Wetlands

WPA Form 1- Request for Determination of Applicability

Massachusetts Wetlands Protection Act M.G.L. c. 131, §40

Municipality

B. Project Description (cont.)


2. a. Activity/Work Description (use additional paper and/or provide plan(s) of Activity, if necessary):

b. Identify provisions of the Wetlands Protection Act or regulations which may exempt the applicant from having to file a Notice of Intent for all or part of the described work (use additional paper, if necessary).

3. a. If this application is a Request for Determination of Scope of Alternatives for work in the Riverfront Area, indicate the one classification below that best describes the project.

- ☐ Single family house on a lot recorded on or before 8/1/96
- ☐ Single family house on a lot recorded after 8/1/96
- ☐ Expansion of an existing structure on a lot recorded after 8/1/96
- ☐ Project, other than a single-family house or public project, where the applicant owned the lot before 8/7/96
- ☐ New agriculture or aquaculture project
- ☐ Public project where funds were appropriated prior to 8/7/96
- ☐ Project on a lot shown on an approved, definitive subdivision plan where there is a recorded deed restriction limiting total alteration of the Riverfront Area for the entire subdivision
- ☐ Residential subdivision; institutional, industrial, or commercial project
- ☐ Municipal project
- ☐ District, county, state, or federal government project
- ☐ Project required to evaluate off-site alternatives in more than one municipality in an Environmental Impact Report under MEPA or in an alternatives analysis pursuant to an application for a 404 permit from the U.S. Army Corps of Engineers or 401 Water Quality Certification from the Department of Environmental Protection.

b. Provide evidence (e.g., record of date subdivision lot was recorded) supporting the classification above (use additional paper and/or attach appropriate documents, if necessary).



Massachusetts Department of Environmental Protection

Bureau of Water Resources - Wetlands

WPA Form 1- Request for Determination of Applicability

Massachusetts Wetlands Protection Act M.G.L. c. 131, §40

Municipality _____

C. Determinations

1. I request the _____ make the following determination(s). Check any that apply:
Conservation Commission

- ☐ a. whether the **area** depicted on plan(s) and/or map(s) referenced above is an area subject to jurisdiction of the Wetlands Protection Act.
- ☐ b. whether the **boundaries** of resource area(s) depicted on plan(s) and/or map(s) referenced above are accurately delineated.
- ☐ c. whether the **Activities** depicted on plan(s) referenced above is subject to the Wetlands Protection Act and its regulations.
- ☐ d. whether the area and/or Activities depicted on plan(s) referenced above is subject to the jurisdiction of any **municipal wetlands' ordinance** or **bylaw** of:

Name of Municipality

- ☐ e. whether the following **scope of alternatives** is adequate for Activities in the Riverfront Area as depicted on referenced plan(s).
- _____

D. Signatures and Submittal Requirements

I hereby certify under the penalties of perjury that the foregoing Request for Determination of Applicability and accompanying plans, documents, and supporting data are true and complete to the best of my knowledge.

I further certify that the property owner, if different from the applicant, and the appropriate DEP Regional Office were sent a complete copy of this Request (including all appropriate documentation) simultaneously with the submittal of this Request to the Conservation Commission.

Failure by the applicant to send copies in a timely manner may result in dismissal of the Request for Determination of Applicability.

Signatures:

I also understand that notification of this Request will be placed in a local newspaper at my expense in accordance with Section 10.05(3)(b)(1) of the Wetlands Protection Act regulations.

Signature of Applicant

Signature of Representative (if any)

Date

August 8, 2024

Date



City of Haverhill Conservation Commission

HCC Local Application Form 1
Request for Determination of Applicability

A. STATUTE APPLICABILITY

This application is being filed with the Commission in accordance with the following (check all that apply):

- ☒ Massachusetts Wetlands Protection Act, M.G.L. Chapter 131, Section 40
- ☒ Haverhill Municipal Ordinance Chapter 253

B. GENERAL INFORMATION

Applicant City of Haverhill

Property Owner City of Haverhill

Representative David Jordan, GPI

Location (Street Address) Humphrey Street, Welling Street, Cliftwood Street ROW

Assessor's Parcel Identification N/A

C. APPLICATION CHECKLIST

The Commission requires the submittal of this original, completed Form; one (1) paper copy of site plans; and one (1) paper copy of all other materials. Additionally, the Commission requires the submittal of individual PDFs of this Form and all listed application materials. If practical, related items may be combined into a single PDF. PDFs should not mix larger format sheets (e.g. site plans) with smaller sheets (e.g. letters). These submittal requirements also apply to supplemental information provided during the public hearing. The following materials shall be submitted with this form:

- ☒ Completed, current WPA Form 1
- ☒ Project Narrative with a description of resource areas & delineation methodology, a demonstration of compliance with pertinent Performance Standards, and a Construction Period Pollution Prevention and Erosion and Sedimentation Control Plan
- ☒ Site Plans or Sketch clearly describing the location and nature of the work, including such information as site boundaries, wetlands, topography, existing and proposed conditions, vegetation cover, soils, erosion & sedimentation controls, Title 5 compliance, flood storage calculations...(24" x 36" max. sheet size)
- ☒ 8½" x 11" sections of the following maps with project location clearly identified
 - ☒ USGS Quadrangle
 - ☒ MassGIS Orthophoto
 - ☒ City of Haverhill Parcel ID Map, also identifying properties within 300' of subject property

N/A ☐ Local Filing Fee, payable to the City of Haverhill

☐ Other: _____

D. APPLICATION CERTIFICATION

I have read the Department of Environmental Protection's "Instructions for Completing Application" and the City's Municipal Ordinance under Chapter 253, with all applicable regulations and policies, for the filing of this application with the Haverhill Conservation Commission and agree to its terms and conditions, as amended. I understand the submitted NOI, its plans, and all its supporting materials are public records and may be uploaded to the City's website for public review. As required under 310 CMR 10.05(3)a.3, I

City Hall Room 300 • 4 Summer Street • Haverhill, MA 01830 • www.cityofhaverhill.org



City of Haverhill Conservation Commission

HCC Local Application Form 1 Request for Determination of Applicability

hereby certify that the Massachusetts Department of Environmental Protection and the property owner of the area subject to this request (if not also the applicant) have been notified that this determination is being requested under M.G.L. c. 131, § 40 and/or Haverhill Municipal Ordinance Chapter 253. As required by the Commission, the wetland resource area(s) are flagged, the corners of proposed structures are staked, and the centerline of proposed roadway(s) and/or driveway(s) are marked, as appropriate, to facilitate site inspections by Commissioners and Conservation Staff.

Signed: _____
(APPLICANT) (DATE)

E. SITE ACCESS ACKNOWLEDGEMENT

I hereby grant the Haverhill Conservation Commission and its officials permission to enter upon my property at _____ to review the filed Request for
(STREET ADDRESS AND ASSESSOR'S PARCEL ID)

Determination of Applicability and future site conditions for compliance with the issued Determination of Applicability. The sole purpose of this acknowledgement is to allow the Commission and its officials to perform their duties under the Massachusetts Wetlands Protection Act and the City's wetlands protection ordinance.

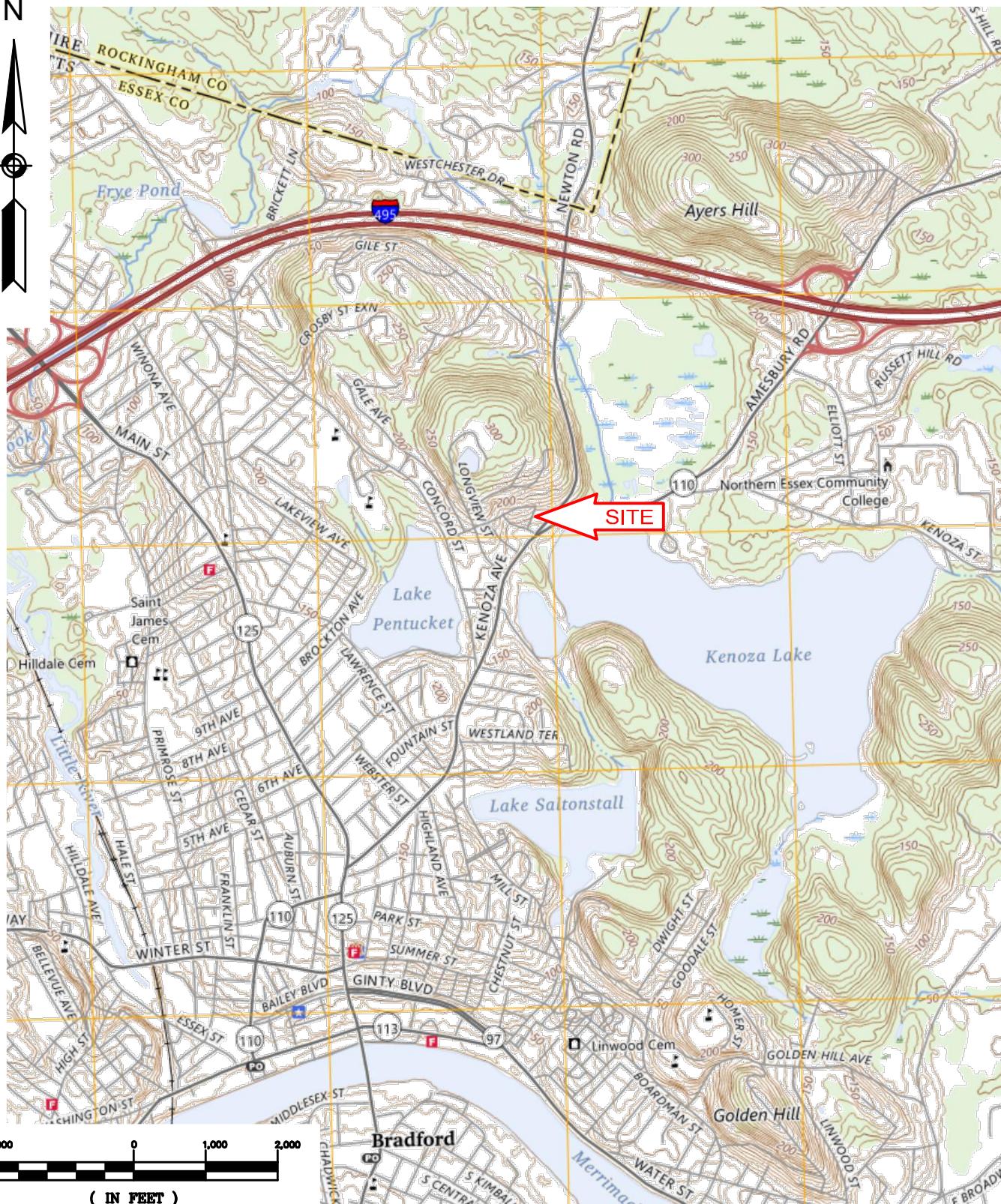
Signed: _____
(PROPERTY OWNER) (DATE)

F. LOCAL FILING FEE CALCULATION

Request for Determination of Applicability Local Application Fee:	\$100.00*
Advertising Fee:	\$ 45.00
Total Fee Due (checks payable to "City of Haverhill"):	\$145.00 **

*Local Application Fee increases to \$150.00 when project is also proposed within a Riverfront Area

** City project, fee exempt



USGS MAP

HUMPHREY, WELLING, CLIFTWOOD STREET
HAVERHILL, MA



Engineering
Design
Planning
Construction Management

603.893.0720

GPINET.COM

Greenman-Pedersen, Inc.
44 Stiles Road, Suite One
Salem, NH 03079

DRAWN BY: SMS
PROJECT #: NEX-2400145

DATE:
8/8/2024

FIGURE
1

Massachusetts 2021 Color Aerial Imagery Basemap



PROJECT SITE


$$1'' = 360.3753055386714 \text{ ft}$$


Geometry updated February 5, 2019
Data updated February 4, 2019

Print map scale is approximate.
Critical layout or measurement
activities should not be done using
this resource.